

NOW, THEREFORE, upon the recording hereof, Developer establishes **Cherry Hill Village** as a Condominium under the Condominium Act and declares that the Condominium shall be held, conveyed, hypothecated, encumbered, leased, rented, occupied, improved, or in any other manner utilized, subject to the provisions of said Act, and to the covenants, conditions, restrictions, uses, limitations, and affirmative obligations set forth in this Master Deed and the Exhibits hereto, all of which shall be deemed to run with the land and shall be a burden and a benefit to Developer, its successors and assigns, and any persons acquiring or owning an interest in the said real property, their grantees, successors, heirs, executors, administrators and assigns.

ARTICLE I

TITLE AND NATURE

The Condominium shall be known as **Cherry Hill Village**, Wayne County Condominium Subdivision Plan No. 590. The architectural plans and specifications for each Dwelling of the Condominium will be filed with Canton Township. The number, boundaries, dimensions and volume of each Unit in the Condominium is set forth in the Condominium Subdivision Plan attached as Exhibit B hereto. Each Unit is capable of individual use, having its own access to a Common Element of the Condominium that has direct access to a public road. The Owner(s) of

EXAMINED AND APPROVED
DATE JAN 16 2001
BY DCL
DANIEL P. LANE
PLAT ENGINEER

There is no county tax debt and no tax liens on this property and that taxes are paid for FIVE YEARS previous to date of this instrument EXCEPT 2000 not examined

No. 8261 Raymond J. Wójcicki Date 1-16-01

WAYNE COUNTY TREASURER

Clerk C. J. [Signature]

01-16-2001 44CL8061

DEED'S

20.00

MNC 270 4R SR RAA A

each Unit in the Condominium shall have an exclusive right to the Unit owned and shall have undivided and inseparable rights to share with other Owners the Common Elements of the Condominium as designated by this Master Deed and the attachments hereto. Owners shall have voting rights in the Cherry Hill Village Homeowners Association as set forth herein and in the Bylaws and Articles of Incorporation of such Association.

ARTICLE II

LEGAL DESCRIPTION

The land that comprises **Cherry Hill Village** is in Canton Township, Wayne County, Michigan, and is described as follows:

Part of the NE 1/4 and NW 1/4 of section 19, T.2S., R.8E., Canton Township, Wayne County, Michigan being more particularly described as follows:

Commencing at the east 1/4 corner of section 19, T.2S., R.9E., Canton Township, Wayne County, Michigan; thence, along the east-west 1/4 line of said section 19, S.89°59'37"W., 60.00' to the point of beginning; thence continuing along the east-west 1/4 line S.89°59'37"W., 970.49'; thence N.00°00'23"W., 35.06'; thence N.64°13'32"E., 83.43'; thence N.41°53'01"E., 110.77'; thence N.47°13'31"W., 133.46'; thence along a non-tangent curve to the left radius 175.00', central angle 12°56'10" (the chord of said curve bears S.28°30'56"W., 39.43') a distance of 39.51'; thence along a curve to the right radius 90.00', central angle 66°10'29" (the chord of said curve bears S.55°08'05"W., 98.27') a distance of 103.95'; thence S.88°13'20"W., 40.17'; thence N.00°01'58"E., 50.02'; thence N.01°46'40"W., 110.00'; thence S.88°13'20"W., 56.89'; thence N.04°12'22"W., 189.69'; thence S.84°55'35"W., 127.15'; thence N.07°50'06"W., 102.80'; thence S.71°27'46"W., 50.89'; thence N.06°52'43"W., 56.50'; thence along a non-tangent curve to the left radius 752.50', central angle 07°07'31" (the chord of said curve bears S.66°49'56"W., 93.52') a distance of 93.58'; thence S.63°16'10"W., 149.71'; thence N.00°47'59"W., 149.49'; thence S.65°44'38"W., 197.80'; thence N.86°55'19"W., 78.68'; thence N.80°34'16"W., 130.54'; thence N.66°28'36"W., 247.61'; thence N.62°13'48"W., 55.25'; thence N.22°15'53"E., 18.95'; thence N.57°09'54"W., 125.77' thence S.33°11'35"W., 10.00'; thence N.57°09'54"W., 133.46'; thence N.43°23'45"W., 102.32'; thence S.48°23'48"W., 35.63'; thence S.87°45'09"W., to a point on the north-south 1/4 line of said section 19, 39.56'; thence continuing S.87°45'09"W., 60.98'; thence N.89°31'34"W., 55.06'; thence N.79°11'38"W., 90.53'; thence S.28°19'20"W., 21.53'; thence N.56°55'19"W., 287.05'; thence N.33°04'41"E., 15.00'; thence N.56°55'19"W., 260.00'; thence N.51°53'45"W., 50.19'; thence N.54°17'03"W., 170.18'; thence N.33°04'41"E., 20.02'; thence N.88°54'39"E., 98.57'; thence N.00°25'22"W., 201.00'; thence N.89°04'28"E., 300.00'; thence N.24°56'09"E., 324.96'; thence N.89°54'22"W., 163.60'; thence N.01°58'58"E., 462.93'; thence N.83°06'38"E., 69.67'; thence N.00°21'42"W., 99.50'; thence S.89°49'18"E., 69.32'; thence N.04°22'21"E., to the north line of said section 19, 169.38'; thence along the north line of said section 19, also being the centerline of Cherry Hill Road, (66.00' wide) N.89°37'51"E., 263.53', to the north 1/4 corner of section 19; thence continuing along the north line of said section 19 also being the centerline of Cherry Hill Road, S.89°58'42"E., 118.90'; thence S.01°32'59"E., 370.19'; thence N.87°31'33"E., 70.50'; thence S.03°41'44"E., 48.98'; thence S.00°30'37"E., 227.61'; thence along a curve to the left radius 19.00', central angle 90°00'00" (the chord of said curve bears S.45°30'37"E., 26.87') a distance of 29.85'; thence N.89°29'23"E., 25.76'; thence S.00°01'40"W., 61.16'; thence S.57°09'54"E., 125.00'; thence N.32°50'06"E., 20.00'; thence S.57°09'54"E., 124.52'; thence S.67°42'31"E., 54.75'; thence S.41°04'20"W., 30.33'; thence S.57°09'54"E., 124.00'; thence S.57°26'41"E., 50.00'; thence S.57°00'40"E., 91.00'; thence S.57°09'54"E., 142.08'; thence S.60°27'50"E., 50.00' thence S.29°32'10"W., 13.88'; thence

S.60°27'50"E., 129.71'; thence N.89°21'03"E., 53.89'; thence N.72°15'21"E., 114.18'; thence N.59°05'24"E., 139.22'; thence N.51°54'19"E., 85.72'; thence S.00°38'57"E., 273.91'; thence S.89°59'32"E., to a point on the westerly right-of-way line of Denton Road, 1253.79'; thence along the said westerly right-of-way of Denton Road being a line parallel to and 60.00' westerly of the east line of section 19, S.00°14'59"E., 1320.10' to the point of beginning.

Containing 85.4928 acres being subject to easements, reservations and restrictions of record or otherwise, all rights of the public in any portion used for roadway purposes, and all governmental limitations.

ARTICLE III

DEFINITIONS

Certain terms used in this Master Deed and the Exhibits hereto, and in the Articles of Incorporation and Bylaws of Cherry Hill Village Homeowners Association are defined as follows:

(a) "Accessory Dwelling" means an additional dwelling unit located within a Cottage Unit, Estate Unit or Village Unit, not to exceed 1,000 square feet of floor area. An Accessory Dwelling may be attached to or detached from the main Dwelling on the Unit. An Accessory Dwelling may also have separate cooking and sanitary facilities and an independent means of access.

(b) "Act" or "Condominium Act" means Act 59 of the Public Acts of Michigan of 1978, as amended.

(c) "Additional Land" means the land described in Article X of this Master Deed, some or all of which may be added to the Condominium in one or more amendments of this Master Deed.

(d) "Association" means the Cherry Hill Village Homeowners Association, a Michigan non-profit corporation, established to administer, operate, manage and maintain the Condominium. Any action required of or permitted to the Association shall be exercisable by its Board of Directors unless specifically reserved to its members by the Condominium Documents or the laws of the State of Michigan. All the Owners shall be members of the Association. The Co-owners of Units in the Attached Unit Condominium shall also be members of the Association and shall share, on a pro rata, per Dwelling unit basis, in the costs of maintaining, repairing, operating, insuring and replacing the Common Areas and Facilities, as further provided in Article VII, subparagraph (a)(2) of this Master Deed.

(e) "Attached Unit Condominium" or "Cherry Hill Village II" means the separate attached unit condominium(s) to be established by Developer (or its affiliate) with respect to the Manor Units and Townhouse Units. Each Manor Unit and Townhouse Unit that is withdrawn from the Condominium pursuant to Article XII shall be incorporated into the Attached Unit Condominium.

(f) "Builder" means any Person that purchases one or more Units for the purpose of constructing improvements for later sale of improved Dwellings in the ordinary course of business.

(g) "Bylaws" means Exhibit A hereto, which are the Bylaws required for the Condominium and the Association.

(h) "Common Areas and Facilities" means the General Common Elements of the Condominium, which are subject to easements of use for the benefit of the co-owners of Dwellings in the Attached Unit Condominium, as further provided in Article VII, subparagraph (a)(2) below.

(i) "Common Elements" means the portions of the Condominium other than the Condominium Units.

(j) "Common Boundary" means the side boundary line of a Unit that forms the common boundary with the adjoining Unit.

(k) "Condominium" means Cherry Hill Village as a condominium established pursuant to the provisions of the Act, and includes the land and the buildings, all improvements and structures thereon, and all easements, rights and appurtenances belonging to the Condominium.

(l) "Condominium Documents," means and includes this Master Deed and the Exhibits hereto and the Articles of Incorporation of the Association.

(m) "Condominium Subdivision Plan" or "Plan" means the Plan attached to this Master Deed as Exhibit B. The Plan assigns a number to each Condominium Unit and includes a description of the nature, location and approximate size of certain Common Elements.

(n) "Convertible Area" means the Convertible Area described on the Condominium Subdivision Plan and in Article IX of this Master Deed.

(o) "Contractible Area" means the Manor Units and Townhouse Units and other areas designated on the Plan, which shall be contracted from the Condominium as provided in Article XII of this Master Deed.

(p) "Cottage Unit" means the Unit described as a Cottage Unit in the Pattern Book and identified as a Cottage Unit on the Plan.

(q) "Design Review Committee", "DRC" or "Committee" means the Committee of the Association responsible for performing the design review functions set forth in Article VII of this Master Deed and in Article VI of the Bylaws.

(r) "Developer" means Cherry Hill Investors LLC, a Michigan limited liability company, its successors or assigns. All development rights reserved to Developer herein are assignable in writing; provided, however, that conveyances of Units by Developer, including the conveyance of Units to a "successor developer" pursuant to section 135 of the Act, shall not serve to assign Developer's development rights unless the instrument of conveyance expressly so states.

(s) "Dwelling" means a residential dwelling for which a temporary of final certificate of occupancy has been issued. As used in this Master Deed, the term Dwelling does not include an Accessory Dwelling.

- (t) "Estate Unit" means a Unit described as an Estate Unit in the Pattern Book.
- (u) "Family" means an Owner's spouse, descendants (natural or adoptive), grandparents, parents, siblings of the whole or half blood, the parents, descendants (natural or adoptive) and siblings of the whole or half blood of the parents of an Owner's spouse, and employees of the Owner employed for the purpose of caring for the Owner or the Family of the Owner and/or for the maintenance, upkeep or cleaning of the Owner's Dwelling.
- (v) "General Common Elements" means the Common Elements other than the Limited Common Elements.
- (w) "Limited Common Elements" means the portion of the Common Elements, if any, reserved in this Master Deed for the exclusive use less than all of the Owners.
- (x) "Manor Home" means a manor house constructed or to be constructed within a Manor Unit, as described in the Pattern Book.
- (y) "Manor Unit" means a Unit described for development with a manor house in the Pattern Book.
- (z) "Master Deed" means this document to which the Condominium Bylaws and Condominium Subdivision Plan are attached as exhibits.
- (aa) "Mortgagee" means the named mortgagee or owner of any mortgage on all or any portion of the Condominium.
- (bb) "Owner" means a person, firm, corporation, partnership, association, trust or other legal entity or any combination thereof who or which holds the record title to a Unit in the Condominium, but excluding in all cases any Person holding an interest merely as security for the performance of an obligation. Builders purchasing Units from Developer shall not be Owners until they acquire fee simple title to the Unit purchased. Developer is an Owner as long as Developer owns one or more Units.
- (cc) "Pattern Book" means the book of design guidelines, restrictions and limitations that govern all manner of construction, reconstruction and improvement in Cherry Hill Village. The Pattern Book is part of the Planned Development Agreement, and may be amended from time to time by Developer and its successors or assigns.
- (dd) "Percentage of Value" means the percentage assigned to each Condominium Unit in this Master Deed. The Percentages of Value of all Units shall total one hundred (100%) percent. Percentages of Value shall be determinative only with respect to those matters to which they are specifically deemed to relate either in the Condominium Documents or in the Act.
- (ee) "Person" means an individual, firm, corporation, partnership, association, trust, the state or an agency of the state or other legal entity, or any combination thereof.
- (ff) "Planned Development Agreement" means the Agreement for Cherry Hill Village Planned Development executed between the Township and Developer, as amended from time to time, which permits, limits, restricts and defines the development, maintenance, construction, use and enjoyment of the Condominium.

(gg) "Privacy Fence" means a fence together with its supporting structure and the gate (if any), that runs generally perpendicular to the front setback line established for a Unit. Privacy Fences are subject to the approval of the Village Architect as to color, design, location and relocation.

(hh) "Private Lanes" means the lanes used for pedestrian and vehicular ingress and egress to and from Units and Common Areas, as shown on the Plan.

(ii) "Side Yard Privacy Area" means the area located (or to be located) on Cottage, Village and Estate Units served by Private Lanes. The precise dimensions and location of Side Yard Privacy Areas will be established as Units are sold and shall be shown on an amendment of the Condominium Plan. Each Side Yard Privacy Area shall extend from the front Unit line to the rear Unit line along one side of the Unit. Article VII of this Master Deed further describes Side Yard Privacy Areas.

(jj) "Storm Drainage Facilities" means all ponds, storm water detention areas, storm sewers and appurtenances, basins, piping, rear and side yard drainage swales, and all other storm drainage improvements and facilities in the Condominium.

(kk) "Structure" means any Dwelling, building, driveway, parking area, dwelling, garage, shed, outbuilding, fence, wall, gazebo, hedge, in ground swimming pool, or any other structure or improvement of a permanent or substantial nature constructed within the perimeter of a Unit.

(ll) "Telecommunication Systems" means any and all cable television, telecommunication, alarm/monitoring, internet, telephone or other lines, conduits, wires, amplifiers, towers, antennae, equipment, materials, installations and fixtures (including those based on, containing or serving future technological advances not now known) installed by Developer or pursuant to any grant of easement or authority by Developer within the Condominium and serving more than one Unit.

(mm) "Town Square" means the area of the Condominium identified as the Town Square on the Plan. Within one year after the initial recording of this Master Deed, the Town Square will be contracted from the Condominium and dedicated by the developer to public (Township) use, subject to the use limitations of this Master Deed.

(nn) "Townhouse" means a Townhouse built within a Townhouse Unit, as further described in the Pattern Book.

(oo) "Townhouse Unit" means a Unit designated for development with Townhouses in the Pattern Book.

(pp) "Township" means the Charter Township of Canton, a Michigan municipal corporation.

(qq) "Transitional Control Date" means the date on which the Board of Directors of the Association takes office pursuant to an election in which the votes which may be cast by eligible Owners unaffiliated with Developer exceed the votes which may be cast by Developer.

(rr) "Unit" means the volume of space constituting a single complete Unit designed and intended for separate ownership and use in the Condominium as such space may be described

on Exhibit B hereto and all structures and improvements within such space. As used in this Master Deed, the term "Unit" has the same definition as "Condominium Unit" under the Act.

(ss) "Village Architect" means a professionally licensed architect with significant experience in "traditional neighborhood design", as designated by Developer, its successors or assigns, pursuant to Article VII, subparagraph (k) below.

(tt) "Village Unit" means a Unit designated for development with a Village Unit in the Pattern Book.

(uu) "Work" means the commencement, alteration, erection, addition, maintenance, change, modification or adjustment of any improvement (including, but not limited to, any landscaping, basketball hoops, play structures, bird houses, pet houses, swales, asphalt, concrete, pavement and masonry), Structure, Dwelling or Accessory Dwelling exterior (including, but not limited to, paint, exterior finish, brick, wood, porches, awnings, canopies, shutters, roofs, outside walls, or any other area visible from the outside) located within the Condominium.

ARTICLE IV

COMMON ELEMENTS

The Common Elements of the Condominium described in Exhibit B to this Master Deed and the respective responsibilities for maintenance, decoration, repair, replacement, restoration or renovation thereof are as follows:

(a) The General Common Elements are:

(1) The land (excluding any part thereof included in the Units) described in Article II hereof, including without limitation any drives, private lanes, pedestrian paths, parking areas, Storm Drainage Facilities, parks, preserves, meadows, and landscaped areas, except to the extent any of the foregoing are designated herein or in the Plan as Limited Common Elements.

(2) The roads throughout the Condominium are privately owned in common by all Owners and shall be maintained by the Association and not the board of county road commissioners or any other governmental agency. Developer has reserved the right in Article VII of this Master Deed, but not the obligation, to dedicate the roads in the Condominium to public use through the acceptance of such a dedication by the Wayne County Road Commission or any other governmental entity after the recordation of this Master Deed. After certificates of occupancy have been issued for 100% of all the Dwellings in the Condominium, the Association may exercise the foregoing rights and powers.

(3) By recordation of this Master Deed Developer reserves the right and power, but not obligation, to dedicate the Town Square and all other General Common Element parks to public use, by deed to the Township, and all Persons acquiring any interest in the Condominium, including, without limitation, all Owners and Mortgagees, shall be deemed to have irrevocably appointed Developer and its successors or assigns as agent and their attorney-in-fact to make such dedication(s) and to act on behalf of all Owners and their Mortgagees in any statutory or special assessment proceedings with respect to the dedicated

parks. After certificates of occupancy have been issued for 100% of all the Dwellings in the Condominium, the Association may exercise the foregoing rights and powers.

(4) The Storm Drainage Facilities and Telecommunication Systems throughout the Condominium, including below-ground and above-ground systems, and the electrical, gas, water (up to the point of lateral connection at the edge of the vehicular access road for Unit service), sanitary sewer (only the mains shall be Common Elements, the lateral connections to serve Dwellings shall be the individual responsibilities of the respective Dwelling Owners), storm sewer, telephone, plumbing and cable television (if any) networks or systems throughout the Condominium, including that contained within Units to the extent that the portion within the Unit is a main that also services other Units. Leads connecting utility mains to Dwellings built within Units are not Common Elements. Some or all of the Telecommunication Systems may be owned by the local public authority or by the company that is providing the appurtenant service (which may be an affiliate of Developer). Accordingly, such Telecommunication Systems shall be General Common Elements only to the extent of the Owners' interest therein, if any, and Developer makes no warranty with respect to the nature or extent of such interest, if any.

(5) All beneficial utility and drainage easements.

(6) Such other elements of the Condominium not herein designated as Limited Common Elements, which are not enclosed within the boundaries of a Unit.

(b) The Limited Common Elements are the areas depicted on the Plan as Limited Common Elements and are limited to the use of the Owners of the Units to which such Limited Common Elements are assigned on the Plan. At present, the only Limited Common Element in the Condominium is an open space area adjacent to Units 16, 17, 18 and 19. Developer has also reserved the right to create Limited Common Elements in Article IX of this Master Deed, including, but not limited to, parking areas, private lanes and parks, for the use of specific Unit Owners. After certificates of occupancy have been issued for 100% of the Dwellings in the Condominium, the Association may exercise the foregoing rights and powers.

(c) The respective responsibilities for the maintenance, repair and replacement of all Common Elements shall be as follows:

(1) The Association shall maintain, repair and replace all Common Elements, including but not limited to, the Storm Drainage Facilities, and any landscaped areas in the roads, including, but not limited to, cul-de-sac islands and medians, and the expense thereof shall be assessed to the Owners in proportion to the Percentages of Value stated in Article VI hereof, subject to any provision of the Condominium Documents expressly to the contrary. Notwithstanding anything herein to the contrary, the Township may maintain, repair and replace the municipal water system up to the point of lateral connections at the edge of the vehicular access road for Dwelling service. Developer has reserved the right and power on behalf of itself and the Association, to establish a special assessment district to pay for the costs of constructing, maintaining and replacing the Storm Drainage Facilities in Article VII of this Master Deed.

(2) Dwellings and Accessory Dwellings will be constructed within the Units depicted on the Plan. Except as otherwise expressly provided, the responsibility for, and the costs of maintenance, decoration, repair and replacement of Dwellings, Accessory Dwellings, and all other improvements within each Unit shall be borne by the Owner(s) of the Unit which is

served thereby; provided, however, that the structure, exterior color or appearance of any Dwelling, Accessory Dwelling, and any other improvements within a Unit shall not be changed without the prior written specific approval of such change from the Design Review Committee. The Dwellings, Accessory Dwellings and other improvements within each Unit shall conform in all respects to the Planned Development Agreement and the use restrictions provided in this Master Deed, the Bylaws, the rules and regulations, if any, of the Association, and applicable ordinances of the Township.

(3) The Association shall not be responsible in the first instance for performing any maintenance, repair or replacement with respect to Dwellings, Accessory Dwellings and other Structures located within the Units. Nevertheless, in order to provide for flexibility in administering the Condominium, the Association, acting through its Board of Directors and after the affirmative vote of more than two-thirds (2/3) in number and value of the Owners, may undertake regularly recurring, reasonably uniform, periodic exterior maintenance functions with respect to Dwellings (and Accessory Dwellings) within Unit boundaries as it may deem appropriate (including, without limitation, lawn mowing, snow removal, tree trimming and exterior painting). Nothing herein contained, however, shall compel the Association to undertake such responsibilities. Any such responsibilities undertaken by the Association shall be charged to any affected Owner on a reasonably uniform basis and collected in accordance with the assessment procedures established under Article II of the Bylaws. Developer, in the initial maintenance budget for the Association, shall be entitled to determine the nature and extent of such services and reasonable rules and regulations may be promulgated in connection therewith.

(4) In connection with any amendment made by Developer pursuant to Article IX hereof, Developer may designate additional Limited Common Elements that are to be maintained, decorated, repaired and replaced at Owners' expense or, in proper cases, at the Association's expense.

ARTICLE V

USE OF PREMISES

All Dwellings, Accessory Dwellings, Structures and other improvements constructed in a Unit shall comply with the terms, provisions and conditions of the Planned Development Agreement, this Master Deed and the Condominium Bylaws. No person shall use any Unit or the Common Elements in any manner inconsistent with the purposes of the Condominium or in any manner, which will interfere with or impair the rights of any other Owner in the use and enjoyment of the Condominium. Units adjacent to Cherry Hill Road are expected to be developed with commercial uses, as provided in the Planned Development Agreement.

ARTICLE VI

CONDOMINIUM UNIT DESCRIPTION, AND PERCENTAGE OF VALUE

The Condominium consists of 216 Units. Each Unit is described in this paragraph with reference to the Condominium Subdivision Plan attached hereto as Exhibit B. Each Unit shall include all that space contained within the Unit boundaries as shown on the Plan and delineated with heavy outlines. For all purposes, individual Units may hereafter be defined and described by reference to this Master Deed and the individual number assigned to the Unit in the Plan.

The Percentage of Value assigned to each Unit is set forth below and shall be determinative of the proportionate share of each respective Co-owner in the proceeds and expenses of the Association and the value of such Co-owner's vote at meetings of the Association and the undivided interest of the Co-owner in the Common Elements. The total percentage value of the Condominium is 100%. Each Unit's Percentage of Value shall be equal and shall be the number obtained by dividing 100 by the number of Units included in the Condominium. The method and formula used by Developer to determine the foregoing percentages was to determine that the expenses incurred by the Association in connection with the various Units should be equal.

ARTICLE VII

EASEMENTS, RESTRICTIONS AND AGREEMENTS

The Condominium is subject to the following easements, restrictions and agreements:

(a) Each Owner shall have a non-exclusive permanent and perpetual easement over and upon the General Common Elements for the intended use and enjoyment thereof in common with all other Owners, their agents, invitees and guests, subject to the restrictions and limitations of this Master Deed and as may be regulated by the Association. With respect to the use of the Common Elements and the Condominium generally, all Persons are referred to Article VI of the Bylaws, which shall at all times apply thereto. Without limiting the generality of the foregoing, the use and enjoyment of the Common Elements are hereby made specifically subject to the following:

(1) The right and duty of the Association to levy assessments against each Unit for the purpose of maintaining the Common Elements and any facilities located thereon in compliance with the provisions of this Master Deed and the Exhibits hereto.

(2) The right of Developer and the Association, acting separately or together, to have, grant and use general and specific easements over, under and through the Common Elements. The Common Areas and Facilities are subject to a Declaration of Easements and Agreement for Maintenance (the "Declaration") recorded with the Wayne County Register of Deeds. The Declaration provides, among other things, that the Common Areas and Facilities are subject to permanent, nonexclusive easements for use and an agreement for maintenance. The Declaration establishes, for the benefit of the co-owners from time to time of the Attached Unit Condominium (as the same may be expanded), a blanket, non-exclusive easement for the use of the Common Areas and Facilities for their intended purposes and including, but not limited to, permanent easements for ingress and egress over the roads and walks in the Condominium and permanent easements for use of the Storm Drainage Facilities that are part of the Common Areas and Facilities. These easements shall run with the land in perpetuity for the benefit of the Attached Unit Condominium property and all unit owners therein. Pursuant to the Declaration, all expenses incurred by the Association for the maintenance, repair, operation, insurance and replacement of the Common Areas and Facilities shall be assessed equally to all residential dwellings having use rights in the Common Areas and Facilities, including all residential dwellings established within the Attached Unit Condominium and this Condominium. Use of the Common Areas and Facilities is subject to the reasonable rules and regulations of the Association adopted pursuant to Article VI, Section 10 of the Bylaws. Developer reserved, the right and power in the Declaration, to modify the legal description of the land benefited by the Declaration to include all or a part of the Additional Land and any land withdrawn from this Condominium.

(3) The right and power of Developer and the Association, acting separately or together in conjunction with the Township, to establish a special assessment district, which shall run with the land and be binding upon all persons acquiring an interest in the Condominium, to pay for the costs of constructing, maintaining, repairing and replacing the Storm Drainage Facilities.

(4) The right and power of Developer and the Association, acting separately or together in conjunction with the Township, to establish a special assessment district, which shall run with the land and be binding upon all persons acquiring an interest in the Condominium, to pay for the costs of extending sanitary sewer service to the Condominium.

(b) Developer (on its behalf and on behalf of its successors) hereby reserves permanent easements for ingress and egress over the roads and walks in the Condominium and permanent easements to use, tap into, enlarge and extend all roads, walks and utility lines in the Condominium, including, without limitation, all communications, water, gas, electric, storm and sanitary sewer lines, and any pumps, sprinklers or water retention areas, all of which easements shall be for the benefit of the Contractible Area and the Additional Land, whether or not such Additional Land is hereafter added to the Condominium and for the benefit of any other land in the vicinity of the Condominium if now owned or hereafter acquired by Developer, Developer's affiliates or their successors or assigns. These easements shall run with the land in perpetuity and shall survive the six-year period for adding the Additional Land to the Condominium. Developer has no financial obligation to support such easements, except that any dwelling unit using the roads, if such unit is not included within the Condominium and if the roads in the Condominium are not public roads, shall pay a pro rata share of the expense of maintenance, repair and replacement of the portion of the Condominium road that is used, which share shall be determined pro rata according to the total number of dwelling units using such portion of the Condominium road.

(c) The roads throughout the Condominium, as General Common Elements, are privately owned in common by all Owners and shall be maintained by the Association. Developer reserves the right, but has no obligation, to dedicate the roads in the Condominium to public use through the acceptance of such a dedication by Wayne County or any other governmental entity after the recordation of this Master Deed, and all persons acquiring any interest in the Condominium, including, without limitation, all Owners and Mortgagees, shall be deemed irrevocably to have appointed Developer and its successors or assigns as agent and attorney-in-fact to make such dedication and to act on behalf of all Owners and their Mortgagees in any statutory or special assessment proceedings with respect to the dedicated roads. After certificates of occupancy are issued for Dwellings in 100% of the Units in the Condominium, the foregoing right and power may be exercised by the Association.

(d) Developer also reserves the right and power to grant easements over, or dedicate, portions of any of the Common Elements for utility, drainage, safety, conservation or construction purposes, and all persons acquiring any interest in the Condominium, including without limitation all Owners and mortgagees shall be deemed to have appointed Developer and its successors as agent and attorney-in-fact to make such easements or dedications. After certificates of occupancy are issued for 100% of the Units in the Condominium, the foregoing right and power may be exercised by the Association.

(e) In the event any portion of a Unit or Common Element encroaches upon another Unit or Common Element due to shifting, settling, or moving of a building, or due to survey

errors or construction deviations, reconstruction or repair, reciprocal easements shall exist for the maintenance of such encroachment for as long as such encroachment exists, and for maintenance thereof after rebuilding in the event of any destruction. There shall be permanent, non-exclusive easements to, through and over the Units for the installation, maintenance and servicing of all utilities in the Condominium, including, but not limited to, lighting, heating, power, sewer, water, telecommunication, telephone, and cable television lines.

(f) There shall be easements to and in favor of the Association, and its officers, directors, agents and designees (and Developer prior to the First Annual Meeting), in, on and over all Units, for access to the Units and the exterior of each of the Dwellings and appurtenances that are constructed within each Unit to conduct any activities authorized by this Master Deed or the Condominium Bylaws.

(g) Developer, the Association and all public and private utility companies shall have such easements over, under, across and through the Condominium, including all Units and Common Elements, as may be necessary to develop, construct, market and operate any Unit or Dwelling within the land described in Article II hereof and also to fulfill any responsibilities of maintenance, repair, decoration or replacement which they or any of them are required or permitted to perform under the Condominium Documents or by law or to respond to any emergency or common need of the Condominium; provided, however, that all public utilities such as water main, sanitary sewers, storm sewers, gas mains, electric and telephone local distribution lines, cable television and telecommunication lines, and all connections to same, either private or otherwise, shall be installed underground. However, above-ground transformers, pedestals and other above-ground electric, telephone, telecommunication and utility installations and distribution systems and surface and off-Unit drainage channels and facilities, as well as street lighting stanchions, shall be permitted. There shall exist for the benefit of the Owners, the Township, any emergency service agency, and other governmental units, an easement over all roads and private lanes in the Condominium for use by the Township, the United States Postal Service and emergency or other governmental service vehicles. Said easement shall be for purposes of ingress and egress to provide, without limitation, mail delivery, fire and police protection, ambulance and rescue services and all other lawful governmental and private emergency services to the Condominium and all Owners. This grant of easement shall in no way be construed as a dedication of any streets, roads, or driveways to the public.

(h) Easements for the construction, installation and maintenance of public utilities and for Storm Drainage Facilities are reserved as shown on the Plan. Within all of the foregoing easements, unless the necessary approvals are obtained from Township and any other appropriate municipal authority and except for the paving necessary for each Dwelling's driveway, no Structure, Accessory Dwelling, planting or other material shall be placed or permitted to remain which may damage or interfere with the installation and maintenance of such service facilities and utilities, including underground electrical and telephone local distribution systems, or which may change, obstruct or retard the flow or direction of water in and through drainage in the easements, nor shall any change, which may obstruct or retard the flow of surface water or be detrimental to the property of others, be made by the occupant in the finished grade of any Unit once established by the Builder upon completion of construction of the Dwelling thereon. The easement area of each Unit shall be maintained (in a presentable condition continuously) by the Unit Owner, except for those improvements for which a public authority or utility company is responsible, and the Unit Owner shall be liable for damage to service facilities and utilities thereon, including damage to electric, gas, and telephone distribution lines and facilities therein. Except as may be otherwise provided herein, each Unit

Owner shall maintain the surface area of easements within the Owner's Unit, to keep weeds out, to keep the area free of trash and debris, and to take such action as may be necessary to eliminate or minimize surface erosion. Developer, on behalf of itself and the Association, reserves the right and power, but not the obligation, acting separately or together with the Association, in conjunction with the Township, to establish a special assessment district, which will run with the land and be binding upon all Persons acquiring an interest in the Condominium, to pay for the costs of maintaining, repairing or replacing the Storm Drainage Facilities

(i) The Planned Development Agreement and building and use restrictions set forth in Article VI of the Bylaws govern the development and use of each Unit in the Condominium along with the provisions of this Master Deed and the Condominium Subdivision Plan. All improvements made within any Unit or Common Element, including the construction of a Dwelling, Accessory Dwelling and any other Structure, and the use and occupancy thereof, shall comply fully with the Planned Development Agreement, the building and use restrictions established by Article VI of the Bylaws, the provisions of this Master Deed and the Condominium Subdivision Plan. The terms, provisions, restrictions and conditions of Article VI of the Bylaws are incorporated fully herein by this reference.

(j) A perpetual non-exclusive easement is granted by the Owner of each Unit on which a Side Yard Privacy Area is located (the "Grantor") in, on, over and across the Side Yard Privacy Area for ingress, egress, and the use and enjoyment of the Owner of the adjacent Unit that abuts the Side Yard Privacy Area (the "Grantee"), including but not limited to the construction, maintenance and use of a Privacy Fence, and the installation and maintenance of landscaping and other improvements within such Side Yard Privacy Area. The easements and rules promulgated in this subparagraph (j) only apply as between the Grantor (Owner of the Unit that includes the Side Yard Privacy Area) and Grantee (the Owner of the Unit abutting the Side Yard Privacy Area on the Grantee's Unit) of adjacent Units. The precise dimensions and location of each Side Yard Privacy Area will be established as Dwellings are built, and will be depicted on the "as-built" Condominium Plan. The use and enjoyment of a Side Yard Privacy Area shall be subject to the following:

(1) Nothing shall be done or permitted within any Side Yard Privacy Area that would constitute a threat or hazard to the health and safety of the individuals occupying the Grantor's Unit nor shall anything be done or permitted within the Side Yard Privacy Area that defaces the Dwelling on the Grantor's Unit or that adversely affects the integrity, structure or strength of such Dwelling.

(2) The uses permitted within a Side Yard Privacy Area are non-exclusive and are subject to encroachments from roof overhangs not exceeding three feet attributable to the Grantor's Dwelling. In addition, the permitted uses of the Side Yard Privacy Area are subject to utility, access, Storm Drainage Facility, and other easements granted elsewhere in this Master Deed or shown on the Plan.

(3) Each Grantor shall have a reasonable and temporary right of entry, access, ingress and egress, in and to the Side Yard Privacy Area located on the Grantor's Unit and the adjacent Grantee's Unit as reasonably necessary to perform and complete, in a prompt, efficient and good and workmanlike manner, any Work approved by the Design Review Committee and to further perform maintenance and make bona fide repairs to the Dwelling, the Accessory Dwelling and other Structures located on the Grantor's Unit. Unless otherwise warranted by then-existing circumstances or otherwise agreed by the Owner of the Grantee's

Unit, such entry shall occur during daylight hours only and shall be limited to a reasonable number of days in each calendar year

(4) The Design Review Committee is specifically authorized to promulgate ad hoc rules and guidelines pertaining to any particular construction or repair work likely to require the exercise of the right of entry described above so that the respective best interests of the adjoining Owners are, to the extent reasonably possible, harmonized and preserved.

(5) Notwithstanding anything to the contrary set forth in this Master Deed, the Grantee shall be responsible for maintaining, in a neat and attractive condition, the landscaping, any Privacy Fence, and any other improvements within the Side Yard Privacy Area benefiting the Grantee's Unit (excluding overhangs and other portions of the Dwelling on the Grantee's Unit).

(6) Notwithstanding anything to the contrary set forth in this Master Deed, each Grantee shall have an insurable interest in and shall be responsible for maintaining a property insurance policy on the Privacy Fence and all other insurable improvements located within the Side Yard Privacy Area and benefiting the Grantee's Unit (excluding overhangs and other portions of the Dwelling on the Grantor's Unit), and shall be entitled to all insurance proceeds paid under such policy on account of any insured loss. In the event that a Privacy Fence is damaged or destroyed by fire or other casualty, the Grantee shall proceed promptly to repair or restore the Privacy Fence in a manner consistent with its original construction, unless otherwise approved by the Design Review Committee.

(7) In the event of any dispute, disagreement or controversy between or among any Owners pertaining to the Side Yard Privacy Area, then upon the written demand of any such Owner, the dispute, disagreement or controversy shall be fully and finally resolved by binding arbitration before the Association's Board of Directors, and, if necessary, judgment upon the Board's decision may be entered in any court having jurisdiction over the matter.

(k) The Developer has a substantial interest in ensuring that the improvements within the Condominium enhance Developer's reputation as a community developer and do not impair Developer's ability to market, sell, or lease its property. Therefore, each Owner, by accepting a deed or other instrument conveying any interest in any portion of the Condominium, agrees that no Work shall be commenced on such Owner's Unit unless and until the Design Review Committee has given its prior written approval for such Work, which approval may be granted or withheld in the Design Review Committee's sole discretion. Developer shall solely control and appoint the member(s) of the Design Review Committee until certificates of occupancy are issued for one hundred (100%) percent of the Dwellings in the Condominium, unless such control and power of appointment is earlier terminated in a written instrument executed by Developer and recorded in the Public Records of Wayne County. Until such time as Developer transfers its power to appoint the members of the Committee, the Association shall have no jurisdiction over architectural matters.

(1) Developer hereby designates the Village Architect to function as the Design Review Committee, subject to (i) the right of Developer to revoke such designation at any time and reassume jurisdiction over the matters previously delegated and (ii) the right of Developer to veto any decision of the Village Architect which Developer determines, in its sole discretion, to be inappropriate or inadvisable for any reason.

(2) Upon issuance of certificates of occupancy for one hundred (100%) percent of the Dwellings in the Condominium (or on such earlier date as Developer transfers its power of to appoint the members of the Committee), the Association shall assume jurisdiction over architectural matters hereunder and the Association, acting through the Design Review Committee, shall be entitled to exercise all powers previously reserved to Developer under this Article. After the Association assumes jurisdiction over architectural matters, the Design Review Committee shall consist of three Persons who shall serve and may be removed and replaced in the Board's discretion; provided, however, that the Village Architect shall always be a member of the Design Review Committee. The Design Review Committee may from time to time, by resolution unanimously adopted in writing, designate the Village Architect to take any action or perform any duties for and on behalf of the Design Review Committee. In the absence of such designation, the vote of any two (2) members of the Design Review Committee shall constitute an act of the Design Review Committee so long as one of the members voting affirmatively is the Village Architect. No approval shall be issued by the Design Review Committee without the approval of the Village Architect.

(3) The members of the Design Review Committee need not be members of the Association or representatives of members, and may, but need not, include architects, engineers or similar professionals, whose compensation, if any, shall be established from time to time by the Board. The Board may establish and charge reasonable fees for review of applications hereunder and may require such fees to be paid in full prior to review of any application. The members of the Design Review Committee may receive reasonable compensation for services rendered.

(4) The Design Review Committee shall use the design and construction guidelines and review procedures in the Pattern Book to provide guidance to Owners and Builders in considering applications for architectural approval. The Pattern Book shall not be the exclusive basis for decision hereunder and compliance with the Pattern Book shall not guarantee approval of an application.

(5) The Pattern Book may be amended from time to time at the sole discretion of Developer. Amendments to the Pattern Book shall not apply to require modifications to or removal of structures previously approved after such approved construction or modification has commenced. There are no limitations on the scope of Developer's amendments to the Pattern Book; amendments may remove requirements previously imposed and may otherwise make the Pattern Book more or less restrictive in whole or in part.

(6) The Design Review Committee shall make copies of the Pattern Book available to Owners, Builders, and developers who seek to engage in development or construction within the Condominium, and may charge a reasonable fee to cover its printing costs.

(7) Prior to commencing any Work for which review and approval is required under this subparagraph (k), an application for approval of such Work shall be submitted to the Design Review Committee in such form as may be required by the Design Review Committee. The application shall include plans showing the Unit layout, exterior elevations, exterior materials and colors, landscaping, drainage, lighting, irrigation, and other features of the proposed construction, as required by the Pattern Book. The Design Review Committee may require the submission of such additional information as it deems necessary to consider any application. The Design Review Committee shall, within 30 days after receipt of each complete submission of plans, advise the party submitting the same, in writing, at an address specified by

such party at the time of submission, of (i) the approval of plans, or (ii) the disapproval of such plans, specifying the segments or features of the plans that are objectionable and suggestions, if any, for the curing of such objections. The Design Review Committee may condition its approval of proposals and plans and specifications as it deems appropriate, and may require submission of additional plans and specifications or other information prior to approving or disapproving material submitted. The Design Review Committee may require such detail in plans and specifications submitted for its review as it deems proper, including, without limitation, floor plans, Unit plans, drainage plans, elevation drawings and descriptions or samples of exterior materials and colors. No approval shall be inconsistent with the Pattern Book unless a waiver has been granted in writing in accordance with this subparagraph (k). Notice shall be deemed to have been given at the time the envelope containing such notice, properly addressed, and postage prepaid, is deposited with the U.S. Postal Service, registered or certified mail, return receipt requested. Personal delivery of such written notice shall, however, be sufficient and shall be deemed to have been given at the time of delivery.

(8) If construction does not commence on any Work for which approval has been granted within 12 months of such approval, such approval shall be deemed withdrawn, and it shall be necessary for the Owner to re-submit the plans for reconsideration in accordance with Pattern Book as then amended before commencing such Work. All Work shall be completed within two years of commencement or such other period as may be specified in the notice of approval, unless completion is delayed due to causes beyond the reasonable control of the Owner, as determined in the sole discretion of the Reviewing Entity.

(9) Each Owner acknowledges that the persons reviewing applications under this subparagraph (k) will change from time to time and that decisions regarding aesthetic matters and interpretation and application of the Pattern Book, if any, may vary accordingly. In addition, each Owner acknowledges that it may not always be possible to identify objectionable features of proposed Work until the Work is completed, in which case it may be unreasonable to require changes to the improvements involved, but the Design Review Committee may refuse to approve similar proposals in the future. Approval of proposals, plans and specifications, or drawings for any Work done or proposed, or in connection with any matter requiring approval, shall not be deemed a waiver of the right to withhold approval as to any similar proposals, plans and specifications, drawings or other matters subsequently or additionally submitted for approval.

(10) The Design Review Committee shall meet from time to time as necessary to perform its duties hereunder. The Design Review Committee shall adopt reasonable rules of procedure and standards for the submission and review of any matter to be brought before it and the inspection and final approval of any completed work done pursuant to an approval of the Design Review Committee. Such rules shall be (i) subject to the prior approval of the Board of Directors, (ii) consistent with the covenants and restrictions set forth in the Master Deed and the Bylaws and (iii) published or otherwise made available to all members and their contractors, subcontractors and other appropriate designees. All rules of the Design Review Committee shall be adopted and/or amended by a majority vote thereof, provided that no amendment shall be applicable to any matter submitted to the Design Review Committee prior to the making of such amendment.

(11) Neither the Developer, the Association, the Board of Directors, the Village Architect, the Design Review Committee nor any member thereof, nor any duly authorized representative of any of the foregoing, shall be liable to the Association or to any Owner or any other person or entity for any loss, damage or injury arising out of or in any way connected with

the performance or non-performance of the Village Architect's and the Design Review Committee's duties hereunder. The Design Review Committee shall review and approve or disapprove all plans submitted to it for any proposed improvement, alteration or addition solely on the basis of aesthetic considerations and the benefit or detriment which would result to the immediate vicinity and to the Condominium, generally. The Design Review Committee shall take into consideration the aesthetic aspects of the architectural designs, placement of buildings, landscaping, color schemes, exterior finishes and materials and similar features, but shall not be responsible for reviewing, nor shall its approval of any plan or design be deemed approval of, or warranty as to, any plan or design from the standpoint of structural safety or conformance with building or other codes. The approval of any proposed improvements or alterations by the Design Review Committee shall not constitute a warranty or approval as to, and neither the Association nor any member or representative of the Design Review Committee or the Board of Directors shall be liable for, the safety, soundness, workmanship, materials or usefulness for any purpose of any such improvement or alteration or its compliance with governmental or industry codes or standards. By submitting a request for the approval of any improvement or alteration, an Owner shall be deemed to have automatically agreed to hold harmless and indemnify the aforesaid members and representatives, and the Village Architect and the Association generally, from and against any loss, claim or damage connected with the aforesaid aspects of the improvements or alterations.

(12) The Design Review Committee may authorize waivers from compliance with any of the architectural control provisions of the Master Deed and the Bylaws when circumstances such as topography, natural obstructions, hardship, aesthetic or environmental considerations require, but only in accordance with its duly adopted rules and regulations. Such waivers may only be granted, however, when unique circumstances dictate and no waiver shall (i) be effective unless in writing, (ii) be contrary to the restrictions set forth in the Master Deed and the Bylaws, or (iii) estop the Design Review Committee from denying a waiver in other circumstances. Developer and its affiliates shall be exempt from the provisions hereof with respect to new construction, alterations and additions desired to be effected by any of them and shall not be obligated to obtain Village Architect or Design Review Committee approval for any construction or changes which any of them may elect to make at any time.

(l) Developer reserves the right at any time, and from time to time, to grant specific Units the exclusive right to use one or more parking spaces located on the General Common Elements and to thereby convert such General Common Element to a Limited Common Element appurtenant to the Unit to which such parking rights are granted. The grant of such parking space(s) use right shall be evidenced by the designation of such parking space(s) on an amendment to the Condominium Plan. Any such grant shall vest the Unit Owner the exclusive right to use such parking space(s) as an appurtenance to the Owner's Unit. The exclusive right to use such parking space(s) shall pass with title to a Unit, whether or not specifically assigned. After certificates of occupancy have been issued for 100% of all of the Dwellings in the Condominium, the Association may exercise the foregoing rights and powers. In addition, the Association shall have the power to establish parking regulations in all of the Common Elements and may make provision for the involuntary removal of any violating vehicle.

(m) Developer shall have the right, but not the obligation, to convey, transfer, sell or assign all or any portion of the Telecommunication Systems (if any) located within the Condominium, or all or any portion of the rights, duties or obligations with respect thereto to the Association or any other person or entity (including an Owner, as to any portion of a Telecommunication System located on/in the Owner's Unit). Furthermore, Developer shall have the right to retain ownership (directly or through an affiliate) of one or more of the

Telecommunication Systems and to enter into exclusive agreements with service providers, such as providers of cable or satellite television systems, internet service providers, and security systems. Any payments received by Developer related to such arrangements shall be the sole property of Developer and the Association shall have no rights thereto. Such rights shall include the right of Developer to grant exclusive easements to such service providers, binding upon each Owner. If and when any of the aforesaid entities receives such a conveyance, sale, transfer or assignment, such entity shall automatically be deemed vested with such rights of Developer as are expressly assigned by Developer; provided, however, that if the Association is the applicable entity, then any Telecommunication Systems or portions thereof shall be deemed Common Elements hereunder and the Association's rights, duties and obligations with respect thereto shall be the same as those applicable to other Common Elements unless otherwise provided by Developer. Any conveyance, transfer, sale or assignment made by Developer pursuant to this subparagraph (m), (i) may be made with or without consideration, (ii) shall not require the consent or approval of the Association or any Owner and (iii) if made to the Association, shall be deemed to have been automatically accepted with all rights, duties, obligations and liabilities with respect thereto being deemed to have been automatically assumed). In recognition of the intended increased effectiveness and potentially decreased installation and maintenance costs and user fees arising from the connection of all Units in Cherry Hill Village to the applicable Telecommunication Systems, each Owner and occupant of a Unit shall by virtue of the acceptance of the deed or other right of occupancy thereof, be deemed to have consented to and ratified any and all agreements to which the Association is a party which is based upon (in terms of pricing structure or otherwise) a requirement that all Units be so connected. The foregoing shall not, however, prohibit the Telecommunication Systems provider from making exceptions to any such 100% use requirement in its reasonable discretion.

(n) Pursuant to the Planned Development Agreement, up to twenty-five (25%) percent of the Cottage, Village and Estate Units may have an Accessory Dwelling. The Units on which Accessory Dwellings may be constructed shall be designated by Developer in its sole and absolute discretion. Such right and power to designate Units for Accessory Dwelling development and to sell such right of development to individual Unit Owners or Builders is reserved exclusively to Developer in perpetuity. An Accessory Dwelling shall not be considered a Dwelling for the purpose of calculating Percentages of Value in the Condominium. Accessory Dwellings are appurtenant to the Units on which they are located and are inseparable from such Units (i.e., an Accessory Dwelling may not be sold, conveyed or transferred separate from the Unit on which it is located). Accessory Dwellings may be occupied and rented only as provided in this subparagraph (n). There are no restrictions on who may occupy Accessory Dwellings constructed on Units located within a one-quarter mile radius of the Village Square (as shown on the concept plan overview in the Pattern Book). Accessory Dwellings on Units located outside of such one-quarter mile radius from the Village Square may only be occupied by the Unit Owner's Family.

(o) Detroit Edison overhead tower lines traverse a portion of the Cherry Hill Village open space. The tower lines extend north and south over Cherry Hill Village general common element open space that is bounded by sites 68 through 72, 81 and 95 (on the west side of the tower lines) and sites 82 through 91 and 94 (on the east side of the tower lines). The tower line permit and Detroit Edison easement are recorded with the Wayne County Register of Deeds and shall run with Cherry Hill Village in perpetuity. The tower lines may be rebuilt and replaced by Detroit Edison from time to time.

ARTICLE VIIIAMENDMENTS

This Master Deed and any Exhibit hereto may be amended in the following manner:

- (a) Amendments may be made and recorded by Developer or by the Association.
- (b) If the amendment will materially change the rights of the Owners or Mortgagees, then such amendment requires the consent of not less than two-thirds (2/3) in value of the votes of the Owners and Mortgagees of the Units (unless a greater majority is specified in the Condominium Bylaws). A Mortgagee shall have one vote for each mortgage held.
- (c) Notwithstanding subparagraph (b) above, but subject to the limitation of subparagraph (d) below, Developer reserves the right to amend this Master Deed or any of its Exhibits for any of the following purposes without the consent of Owners or Mortgagees:
 - (1) To delete unsold Units and to modify the locations, types and sizes of unsold Units and the General and/or Limited Common Elements adjoining or appurtenant to unsold Units;
 - (2) To amend the Condominium Bylaws, subject to any restrictions on amendments stated therein;
 - (3) To correct arithmetic errors, typographical errors, survey errors, or any similar errors in the Master Deed, Plan or Condominium Bylaws;
 - (4) To clarify or explain the provisions of the Master Deed or its exhibits;
 - (5) To comply with the Act or rules promulgated thereunder or with any requirements of any governmental or quasi-governmental agency or any financing institution providing or proposing to provide a mortgage on any Unit or to satisfy the title requirements of any title insurer insuring or proposing to insure title to any Unit;
 - (6) To convert the Convertible Areas of the Condominium and to redefine Common Elements and Units and adjust Percentages of Value in connection therewith;
 - (7) To contract the Contractible Areas from the Condominium and to redefine Common Elements and adjust Percentages of Value in connection therewith.
 - (8) To make, define or limit easements affecting the Condominium including, without limitations the easements described in Article VII, subparagraph (j) for Side Yard Privacy Areas.
 - (9) To record an "as-built" Condominium Subdivision Plan and/or consolidating master deed; and
 - (10) To amend the description of land included in the Condominium as set forth in Article II of this Master Deed and on the Plan in the event the roads and/or parks in the Condominium are dedicated to public use or to comply with the requirements of other

governmental agency; provided, however, that no such amendment may alter the size of any Unit without the consent of the Owner and mortgagee of the affected Unit.

(d) Notwithstanding any other provision of this Article VIII, the method or formula used to determine the Percentages of Value for Units in the Condominium, as described above, and any provisions relating to the ability or terms under which a Owner may rent a Unit to others, may not be modified without the consent of each affected Owner and Mortgagee. An Owner's Unit dimensions and appurtenant Limited Common Elements may not be modified without the Owner's consent. The Association may make no amendment which materially changes the rights of Developer without the written consent of Developer as long as Developer owns any Units in the Condominium.

ARTICLE IX

CONVERTIBLE AREAS

(a) The Common Elements and all unsold Units have been designated on the Condominium Subdivision Plan as Convertible Areas within which the unsold Units and Common Elements may be modified and within which unsold Units may be expanded, moved, deleted and created as provided in this Article IX. Developer reserves the right, but not an obligation, to convert the Convertible Areas.

(b) Developer reserves the right, in its sole discretion, during a period ending 6 years from the date of recording this Master Deed, to modify the size, location, and configuration of any Unit that it owns in the Condominium, and to make corresponding changes to the Common Elements, subject to the approval of the Township and the requirements of local ordinances and building authorities. The changes could include (by way of illustration and not limitation) the deletion of Units from the Condominium and the substitution of General and Limited Common Elements therefor. The maximum number of Units in the Condominium may not exceed 2000 Units.

(c) All improvements constructed or installed within the Convertible Areas described above shall be restricted exclusively to residential use and to such Common Elements as are compatible with residential use. There are no other restrictions upon such improvements except those which are imposed by state law, local ordinances or building authorities.

(d) The consent of any Owner shall not be required to convert the Convertible Areas. All of the Owners and Mortgagees and other persons interested or to become interested in the Condominium from time to time shall be deemed to have irrevocably and unanimously consented to such conversion of the Convertible Areas and any amendment or amendments to this Master Deed to effectuate the conversion and to any reallocation of Percentages of Value of existing Units which Developer may determine necessary in connection with such amendment or amendments. All such interested persons irrevocably appoint Developer or its successors, as agent and attorney for the purpose of execution of such amendment or amendments to the Master Deed and all other documents necessary to effectuate the foregoing. Such amendments may be effected without the necessity of re-recording an entire Master Deed or the Exhibits thereto and may incorporate by reference all or any pertinent portions of this Master Deed and the Exhibits hereto. Nothing herein contained, however, shall in any way obligate Developer to convert the Convertible Areas. These provisions give notice to all Owners, Mortgagees and other persons acquiring interests in the Condominium that such amendments

of this Master Deed may be made and recorded, and no further notice of such amendment shall be required.

(e) All modifications to Units and Common Elements made pursuant to this Article IX shall be given effect by appropriate amendments to this Master Deed in the manner provided by law, which amendments shall be prepared by and at the discretion of Developer and in which the Percentages of Value set forth in Article VI hereof shall be proportionately readjusted, if Developer deems it to be applicable, in order to preserve a total value of 100% for the entire Condominium resulting from such amendments to this Master Deed. The precise determination of the readjustments in Percentages of Value shall be made within the sole judgment of Developer. Such readjustments, however, shall reflect a continuing reasonable relationship among Percentages of Value based upon the original method and formula described in Article VI of this Master Deed. Such amendments to the Master Deed shall also contain such further definitions and re-definitions of General or Limited Common Elements as may be necessary to adequately describe and service the Units and Common Elements being modified by such amendments. In connection with any such amendments, Developer shall have the right to change the nature of any Common Element previously included in the Condominium for any purpose reasonably necessary to achieve the purposes of this Article IX.

ARTICLE X

FUTURE EXPANSION OF CONDOMINIUM

The Condominium is established as an expandable condominium in accordance with the provisions of this Article:

(a) Developer (on its behalf and on behalf of its successors and no other third party) reserves the right, but not an obligation, to expand the Condominium. Except as set forth herein, no other person or entity may exercise the right to expand the Condominium.

(b) There are no restrictions or limitations on Developer's right to expand the Condominium except as stated in this Article. The consent of any Owner shall not be required to expand the Condominium. All of the Owners and Mortgagees of Units and persons interested or to become interested in the Condominium from time to time shall be deemed to have irrevocably and unanimously consented to such expansion of the Condominium and any amendment or amendments to this Master Deed to effectuate the expansion and to any reallocation of Percentages of Value of existing Units which Developer may determine necessary in conjunction with such amendment or amendments. All such interested persons irrevocably appoint Developer or its successors as agent and attorney for the purpose of executing such amendment or amendments to the Master Deed and all other documents necessary to effectuate the foregoing. Such amendments may be made without the necessity of re-recording an entire Master Deed or the Exhibits thereto and may incorporate by reference all or any pertinent portions of this Master Deed and the Exhibits herein. Nothing herein contained, however, shall in any way obligate Developer to enlarge the Condominium and Developer may, in its discretion, establish all or a portion of the Additional Land described below as a rental development, a separate condominium, or any other form of development. These provisions give notice to all persons acquiring interests in the Condominium that such amendments of this Master Deed may be made and recorded, and no further notice of amendment shall be required.

(c) The Developer's right to expand the Condominium shall expire six years after the initial recording of this Master Deed.

(d) The land which may be added to the Condominium (herein referred to as the "Additional Land") is referred to in the Plan as the proposed future development area, and is situated in Canton Township, Wayne County, Michigan, being more specifically described on the Plan and as follows: The South 1/2 of Section 18, T.2.S., R.8.E., Canton Township, Wayne County, Michigan; Section 19, T.2.S., R.8.E., Canton Township, Wayne County, Michigan; the Southwest 1/4 of Section 17, T.2.S., R.8.E., Canton Township, Wayne County, Michigan; and the West 1/2 of Section 20, T.2.S., R.8.E., Canton Township, Wayne County, Michigan.

(e) The Additional Land may be added to the Condominium in its entirety or in parcels, in one amendment to this Master Deed or in separate amendments, at the same time or at different times, all in Developer's discretion. There are no restrictions upon the order in which portions of the Additional Land may be added to the Condominium.

(f) There are no restrictions upon the locations of any improvements that may be made on any portions of the Additional Land, and Developer reserves the right to locate such improvements in Developer's sole discretion subject only to such applicable laws and ordinances which may affect the Condominium.

(g) The number of Units which Developer reserves the right to construct, all or in part, upon the Additional Land is 1784, for a maximum of 2000 Units, which may be included in the Condominium including the Units now shown on the Plan. Local building ordinances and regulations may permit a smaller number of Units to be created upon the Additional Land. This Master Deed imposes no restrictions upon the number of Units to be created on individual portions of the Additional Land, provided that the maximum number of Units stated herein for the whole shall not be exceeded.

(h) All land and improvements added to the Condominium shall be restricted exclusively to residential Units and to such Common Elements as may be consistent and compatible with residential use. There are no other restrictions upon such improvements except those which are imposed by state law, local ordinances or building authorities.

(i) The extent to which any structure erected on any portion of the Additional Land added to the Condominium are compatible with structures on land included in the original Master Deed is solely within the discretion of the Developer, subject only to the requirements of local ordinances and building authorities, and is not limited by this Master Deed.

(j) There are no restrictions as to types of Units that may be created upon the Additional Land except that such Units must comply with state law, local ordinances and the requirements of building authorities.

(k) Developer may create Limited Common Elements upon the Additional Land and designate Common Elements thereon which may be subsequently assigned as Limited Common Elements. The nature of any such Limited Common Elements to be added to the Condominium is exclusively within the discretion of the Developer.

(l) If the Condominium is expanded, it shall be expanded by an amendment to the Master Deed or by a series of successive amendments to the Master Deed, each adding Additional Land and/or improvements to the Condominium.

(m) Any amendment to the Master Deed which alters the number of Units in the Condominium shall proportionately readjust the existing Percentages of Value of Units to preserve a total value of one hundred (100%) percent for the entire condominium. Percentages of Value shall be readjusted and determined in accordance with the method and formula described in Article VI of this Master Deed.

(n) Any expansion shall be deemed to have occurred at the time of the recording of an amendment to this Master Deed embodying all essential elements of the expansion. At the conclusion of expansion of the Condominium, not later than 180 days after completion of construction, a Consolidating Master Deed and plans showing the Condominium "as built" shall be prepared and recorded by the Developer. A copy of the recorded Consolidating Master Deed shall be provided to the Association.

ARTICLE XI

SUBDIVISION, RELOCATION OF BOUNDARIES AND OTHER MODIFICATIONS OF UNITS; ACCESSORY DWELLINGS

The boundaries of Units may be relocated and adjusted in accordance with Sections 48 and 49 of the Act and this Article. Any such relocation or adjustment of Unit boundaries shall be given effect by an appropriate amendment or amendments to this Master Deed in the manner provided by law, which amendment or amendments shall be prepared by Developer, its successors or assigns. In any amendment or amendments resulting from the relocation of boundaries, the Percentages of Value shall not change and the total of the Percentages of Value shall remain 100% for the entire Condominium after such amendment or amendments to this Master Deed. Such amendment or amendments to the Master Deed shall also contain such further definition of General or Limited Common Elements as may be necessary to adequately describe the Units in the Condominium as so modified. All of the Owners, Mortgagees and other persons interested or to become interested in the Condominium from time to time shall be deemed to have irrevocably and unanimously consented to such amendment or amendments of this Master Deed to effectuate the foregoing. All Limited Common Elements shall be subject to assignment and reassignment in accordance with Section 39 of the Act and in furtherance of the rights to relocate boundaries described in this Article XI.

ARTICLE XII
FUTURE CONTRACTION OF CONDOMINIUM

(a) Developer reserves the right to withdraw from the Condominium that portion of the land described in Article II that consists of the Contractible Area (i.e., all roads and private lanes, the Town Square, all Manor Units, all Townhouse Units and all Units adjacent to Cherry Hill Road), as shown on the Condominium Plan. Such withdrawal shall occur in phases over time. For example, as the Manor Units and Townhouse Units are developed, they will be withdrawn from the Condominium and be incorporated into the Attached Unit Condominium.

(b) At the sole and unconditional option of Developer, within a period ending no later than 6 years from the date of recording this Master Deed, the land included in the Condominium may be contracted to withdraw the Contractible Area from the Condominium. The withdrawal of the Contractible Area pursuant to this Article XII shall be effected by one or more amendments of this Master Deed as provided in paragraph (d) below.

(c) Apart from satisfying governmental conditions, if any, there are no restrictions on Developer's right to contract the Condominium as provided in this Article XII.

(d) The consent of any Owner shall not be required to contract the Condominium. All of the Owners and Mortgagees and other persons interested or to become interested in the Condominium from time to time shall be deemed to have irrevocably and unanimously consented to such contraction of the Condominium and any amendment or amendments to this Master Deed to effectuate the contraction. All such interested persons irrevocably appoint Developer or its successors, as agent and attorney-in-fact for the purpose of execution of such amendment or amendments to the Master Deed and all other documents necessary to effectuate the foregoing. Such amendments may be effected without the necessity of re-recording an entire Master Deed or the Exhibits thereto and may incorporate by reference all or any pertinent portions of this Master Deed and the Exhibits hereto. These provisions give notice to all Owners, Mortgagees and other persons acquiring interests in the Condominium that such amendments of this Master Deed may be made and recorded, and no further notice of such amendment shall be required.

ARTICLE XIII
NOTICE OF PLANNED DEVELOPMENT

The Condominium is part of the Cherry Hill Village Planned Development, and is established subject to the Planned Development Agreement, which imposes certain affirmative obligations on all persons having an interest in the Condominium. The development, maintenance, construction, use and enjoyment of the Condominium is expressly subject to all of the terms and provisions of the Planned Development Agreement, as the same may be amended from time to time, including, but not limited to, the Schedule of Regulations contained in such Agreement, which, among other things, limits and defines, setbacks, building heights, utility locations and permitted uses. Copies of the Planned Development Agreement are available from the Township and are also maintained on file with the Association. All on-going expenses and obligations imposed on the Condominium property pursuant to the Planned Development Agreement (i.e., obligations and expenses that deal with the operation of the Condominium and its use as a traditional neighborhood development rather than the land development improvements of the Condominium) shall be expenses of administration assessed

to the Owners as provided in Article II of the Condominium Bylaws. Such expenses include, but are not limited to, the Association's obligation to maintain the Storm Drainage Facilities, pathways, Private Lanes, conservation areas (including woodlands) and roadways shown on the Condominium Plan.

ARTICLE XV

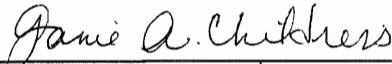
ASSIGNMENT


Any or all of the rights and powers granted or reserved to Developer in the Condominium Documents or by law, including the power to approve or disapprove any act, use or proposed action or any other matter or thing, may be assigned by it to any other entity or to the Association. Any such assignment or transfer shall be made by appropriate instrument in writing duly recorded in the office of the Wayne County Register of Deeds.

IN WITNESS WHEREOF, Developer has caused this Master Deed to be executed the day and year first above written.

WITNESS:

SIGNED BY:




* JAMIE A. CHILDRESS


* Jonathan O. Gero

CHERRY HILL INVESTORS LLC,
a Michigan limited liability company


By: Biltmore Properties Corporation, a
Michigan corporation, its Manager

By: 

David J. Stollman, Vice President

STATE OF MICHIGAN)
) ss.
COUNTY OF OAKLAND)

The foregoing instrument was acknowledged before me this 12th day of January, 2001, by David J. Stollman, who is the Vice President of Biltmore Properties Corporation, the Manager of Cherry Hill Investors LLC, a Michigan limited liability company, on behalf of the company.



* ADRIENNE M. HARSBERGER
Notary Public, OAKLAND County, MI
My Commission Expires: 2/3/2002

***Please print or type name of person signing (black ink only).**

DRAFTED BY AND WHEN RECORDED RETURN TO:
Kevin Kohls, Esq. and
Jorge I. Beltrán, Esq.
Wasinger Kickham and Kohls
100 Beacon Centre
26862 Woodward Avenue
Royal Oak, Michigan 48067
(248) 414-9900

WK011831.DOC;5

CHERRY HILL VILLAGE HOMEOWNERS ASSOCIATION

EXHIBIT A

BYLAWS

ARTICLE I

ASSOCIATION OF OWNERS

Cherry Hill Village is a residential development located in Canton Township, Wayne County, Michigan, and which consists of two separate residential condominiums, Cherry Hill Village (consisting of detached residential units) and Cherry Hill Village II (consisting of attached residential units). Both condominiums shall be administered by an Association of Owners which shall be a nonprofit corporation, referred to in the Master Deed establishing the Condominium as the "Association", organized under the applicable laws of the State of Michigan, and responsible for the management, maintenance, operation and administration of the Common Elements, easements and affairs of the Condominium in accordance with the Condominium Documents and the laws of the State of Michigan. These Bylaws shall constitute both the Bylaws referred to in the Master Deed and required by Section 3(8) of the Act and the Bylaws provided for under the Michigan Nonprofit Corporation Act. Each Owner in Cherry Hill Village and Cherry Hill Village II (each of which is referred to in these Bylaws as the "Condominium") shall be entitled to membership and no other person or entity shall be entitled to membership. The share of an Owner in the funds and assets of the Association cannot be assigned, pledged or transferred in any manner except as an appurtenance to the Owner's Unit. The Association shall keep current copies of the Master Deed, all amendments to the Master Deed, and other Condominium Documents for each Condominium available at reasonable hours to Owners, prospective purchasers and prospective mortgagees of Units in The Condominium. The Association, all Owners in each Condominium and all persons using or entering upon or acquiring any interest in any Unit therein or the Common Elements thereof shall be subject to the provisions and terms set forth in the aforesaid Condominium Documents. All terms used herein shall have the same meaning as set forth in the Master Deed to which these Bylaws are attached as an Exhibit or as set forth in the Act.

ARTICLE II

ASSESSMENTS

The Association's levying of assessments against the Units in each Condominium and collection of such assessments from the Owners in order to pay the expenses arising from the management, administration and operation of the Association shall be governed by the following provisions:

Section 1. Taxes Assessed on Personal Property Owned or Possessed in Common. The Association shall be assessed as the person or entity in possession of any tangible personal property of each Condominium owned or possessed in common by the Owners, and personal property taxes based thereon shall be treated as expenses of administration.

Section 2. Receipts and Expenditures Affecting Administration. Expenditures affecting administration of each Condominium shall include all costs incurred in satisfaction of any liability arising within, caused by or connected with the Common Elements or the administration of the Condominium. Receipts affecting administration of each Condominium shall include all sums received by the Association as proceeds of, or pursuant to, a policy of insurance securing the interests of the Owners against liabilities or losses arising within, caused by or connected with the Common Elements or the administration of each Condominium.

Liber-33029
Page-27

Section 3. Determination of Assessments. Assessments shall be determined in accordance with the following provisions:

(a) The Annual Budget and Regular Annual Assessments. The Board of Directors of the Association shall establish an annual budget for each Condominium in advance for each fiscal year and such budget shall project all expenses for the forthcoming year which may be required for the proper operation, management and maintenance of each Condominium, including a reasonable allowance for contingencies and reserves. Upon adoption of an annual budget by the Board of Directors, copies of the budget shall be delivered to each Owner and the assessment for said year shall be established based upon said budget, although the failure to deliver a copy of the budget to each Owner shall not affect or in any way diminish the liability of any Owner for any existing or future assessments. An adequate reserve fund for maintenance, repairs and replacement of those Common Elements that must be replaced on a periodic basis shall be established in the budget and must be funded by regular annual payments as set forth in Section 5 below rather than by special assessments. At a minimum, the reserve fund shall be equal to 10% of each Condominium's current annual budget (excluding that portion of the budget allocated to the reserve fund itself) on a non-cumulative basis. Since the minimum standard required by this subparagraph may prove to be inadequate, the Association should carefully analyze each Condominium to determine if a greater amount should be set aside, or if additional reserve funds should be established for other purposes from time to time. The Board of Directors shall annually consider the needs of each Condominium to determine if a greater amount should be set aside in reserve or if additional reserve funds should be established for any other purposes. The regular annual Association assessments provided in this Article II, Section 3(a) shall be levied in the sole discretion of the Board of Directors.

(b) Special Assessments. Special assessments, in addition to those required in subparagraph (a) above, may be made by the Board of Directors from time to time and approved by the Owners of the affected Condominium as hereinafter provided to meet other appropriate requirements of the Association. Special assessments referred to in this subparagraph (b) shall be levied, as to each Condominium, only with the prior approval of more than 60% of all Owners in number and in value in the Condominium. The discretionary authority of the Board of Directors to levy assessments pursuant to this subparagraph shall rest solely with the Board of Directors for the benefit of the Association and the members thereof, and shall not be enforceable by any creditors of the Association or of the members thereof.

Section 4. Apportionment of Assessments. Unless otherwise provided herein or in the Master Deed, all assessments levied against the Owners to cover expenses of management, administration and operation of each Condominium shall be apportioned among and paid by the Owners of the Condominium in accordance with the Percentage of Value assigned to each Unit in Article VI of the Master Deed.

Section 5. Payment of Assessments and Penalty for Default. Annual assessments as determined in accordance with Article II, Section 3(a) above shall be payable monthly by Owners, commencing with acceptance of a deed to a Unit or a land contract vendee's interest in a Unit, or with the acquisition of fee simple title to a Unit by any other means. The payment of an assessment shall be in default if such assessment, or any part thereof, is not paid to the Association in full on or before the due date for such payment. Each installment in default for ten (10) or more days shall bear interest from the initial due date thereof at the rate of 7% per annum until each installment is paid in full. The Board of Directors may also adopt uniform late charges pursuant to Section 10 of Article VI of these Bylaws. Each Owner (whether 1 or more persons) shall be, and remain, personally liable for the payment of all assessments (including interest, late charges and costs of collection and enforcement of payment) levied against the Unit which may be levied while such Owner is the owner thereof. A land contract purchaser from any Owner including the Developer shall also be personally liable for the payment of all such

LIBRARY-330000
Page 100

assessments. A land contract seller shall not be personally liable for all such assessments levied up to and including the date upon which, if applicable, such land contract seller actually takes possession of the Unit following extinguishment of all rights of the land contract vendee in the Unit. Payments on account of installments of assessments in default shall be applied as follows: first, to costs of collection and enforcement of payment, including reasonable attorneys' fees; second, to any interest and other charges for late payment on such installments; and third, to installments in default in order of their due dates. An Owner selling a Unit shall not be entitled to any refund whatsoever from the Association with respect to any reserve, account or other asset of the Association.

Section 6. Effect of Waiver of Use or Abandonment of Unit. An Owner's waiver of the use or enjoyment of any of the Common Elements or abandonment of the Owner's Unit shall not exempt the Owner from liability for the Owner's contribution toward the expenses of administration.

Section 7. Enforcement.

(a) Remedies. In addition to any other remedies available to the Association, the Association may enforce collection of delinquent assessments by a suit at law for a money judgment or by foreclosure of the statutory lien that secures payment of assessments. In the event of default by any Owner in the payment of any installment of the annual assessment levied against the Owner's Unit, the Association shall have the right to declare all unpaid installments of the annual assessment for the pertinent fiscal year immediately due and payable. The Association may also discontinue the furnishing of any utilities or other services to an Owner in default upon seven (7) days' written notice to such Owner of its intention to do so. An Owner in default shall not be entitled to vote at any meeting of the Association so long as such default continues. In a judicial foreclosure action, a receiver may be appointed to and empowered to take possession of the Unit (if the Unit is not occupied by the Owner) and to lease the Unit and collect and apply the rental therefrom. All of these remedies shall be cumulative and not alternative.

(b) Foreclosure Proceedings. Each Owner, and every other person who from time to time has any interest in each Condominium, shall be deemed to have granted to the Association the unqualified right to elect to foreclose the statutory lien on the Owner's Unit that secures payment of assessments either by judicial action or by advertisement. The provisions of Michigan law pertaining to foreclosure of mortgages by judicial action and by advertisement, as the same may be amended from time to time, are incorporated herein by reference for the purposes of establishing the alternative procedures to be followed in lien foreclosure actions and the rights and obligations of the parties to such actions. Further, each Owner and every other person who from time to time has any interest in each Condominium shall be deemed to have authorized and empowered the Association to sell or cause to be sold the Unit with respect to which the assessment(s) is or are delinquent to receive, hold and distribute the proceeds of such sale in accordance with the priorities established by Michigan law. The Association, acting on behalf of all Owners, may bid at the foreclosure sale, and acquire, hold, lease, mortgage, or convey the Unit sold.

(c) Notice of Action. The Association may not commence proceedings to foreclose a lien for unpaid assessments without recording and serving a notice of lien in the following manner:

(i) The notice of lien shall set forth the legal description of the Unit or Units to which the lien attaches, the name of the Owner of record thereof, the amount due the Association as of the date of the notice, exclusive of interest, costs, attorneys fees and future assessments.

(ii) The notice of lien shall be in recordable form, executed by an authorized representative of the Association, and may contain such other information as the Association deems

appropriate.

(iii) The notice of lien shall be recorded in the office of the register of deeds in Wayne County, Michigan, and shall be served upon the delinquent Owner by first class mail, postage prepaid, addressed to the last known address of the Owner at least ten (10) days in advance of the commencement of the foreclosure proceedings.

(d) Expenses of Collection. The expenses incurred in collecting unpaid assessments, including interest, costs, actual attorneys' fees (not limited to statutory fees) and advances for taxes or other liens paid by the Association to protect its lien, plus any late charges, shall be chargeable to the Owner in default and shall be secured by the lien on the Unit.

Section 8. Liability of Mortgagee. Notwithstanding any other provisions of the Condominium Documents, if the mortgagee of a first mortgage of record or other purchaser of a Unit obtains title to the Unit as a result of foreclosure of the first mortgage, such person, its successors and assigns, is not liable for the assessments by the Association chargeable to the Unit which became due prior to the acquisition of title to the Unit by such person and the expiration of the period of redemption from such foreclosure. The unpaid assessments are deemed to be common expenses collectible from all Unit Owners in the Condominium in which the Unit is located, including such persons, its successors and assigns.

Section 9. Developer's Responsibility for Assessments. Notwithstanding any other provisions of the Condominium Documents to the contrary, the Developer shall not pay regular annual Association assessments for Units which are owned by the Developer but unoccupied, but shall at all times pay all expenses of maintaining, repairing and replacing the Units that it owns. Developer shall in no event be liable for any assessment levied in whole or in part to purchase any Unit from the Developer or to finance any litigation or other claims against the Developer, any cost of investigating and preparing such litigation or claim or any similar or related costs.

Section 10. Unpaid Assessments Due on Unit Sale; Statement of Unpaid Assessments. Upon the sale or conveyance of a Unit, all unpaid assessments against the Unit shall be paid out of the sale price or by the purchaser in preference over any other assessments or charges of whatever nature except (a) amounts due the State of Michigan or any subdivision thereof for taxes or special assessments due and unpaid on the Unit and (b) payments due under first mortgages having priority thereto. A purchaser of a Unit is entitled to a written statement from the Association setting forth the amount of unpaid assessments outstanding against the Unit and the purchaser is not liable for any unpaid assessment in excess of the amount set forth in such written statement, nor shall the Unit be subject to any lien for any amounts in excess of the amount set forth in the written statement. Any purchaser or grantee who fails to request a written statement from the Association as provided herein at least five days before the sale, or to pay unpaid assessments against the Unit at the closing of the Unit purchase if such a statement was requested, shall be liable for any unpaid assessments against the Unit together with interest, costs and attorneys' fees incurred in connection with the collection thereof.

Section 11. Property Taxes and Special Assessments. All property taxes and special assessments levied by any public taxing authority shall be assessed in accordance with Section 131 of the Act.

Section 12. Construction Liens. A construction lien otherwise arising under Act No. 497 of the Michigan Public Acts of 1980, as amended, shall be subject to Section 132 of the Act.

ARTICLE III

JUDICIAL ACTIONS AND CLAIMS

Actions on behalf of and against the Owners shall be brought in the name of the Association. Subject to the express limitations on actions in these Bylaws and in the Association's Articles of Incorporation, the Association may assert, defend or settle claims on behalf of all Owners in connection with the Common Elements of each Condominium. As provided in the Articles of Incorporation of the Association, the commencement of any civil action (other than one to enforce these Bylaws or collect delinquent assessments) shall require the approval of a majority in number and in value of the Owners, and shall be governed by the requirements of this Article III. The requirements of this Article III shall ensure that the Owners are fully informed regarding the prospects and likely costs of any civil action the Association proposes to engage in, as well as the ongoing status of any civil actions actually filed by the Association. These requirements are imposed in order to reduce both the cost of litigation and the risk of improvident litigation, and in order to avoid the waste of the Association's assets in litigation where reasonable and prudent alternatives to the litigation exist. Each Owner shall have standing to sue to enforce the requirements of this Article III. The following procedures and requirements apply to the Association's commencement of any civil action other than an action to enforce these Bylaws or to collect delinquent assessments:

Section 1. Board of Directors' Recommendation to Owners. The Association's Board of Directors shall be responsible in the first instance for recommending to the Owners that a civil action be filed, and supervising and directing any civil actions that are filed.

Section 2. Litigation Evaluation Meeting. Before an attorney is engaged for purposes of filing a civil action on behalf of the Association, the Board of Directors shall call a special meeting of the Owners ("litigation evaluation meeting") for the express purpose of evaluating the merits of the proposed civil action. The written notice to the Owners of the date, time and place of the litigation evaluation meeting shall be sent to all Owners not less than twenty (20) days before the date of the meeting and shall include the following information copied onto 8-1/2" x 11" paper:

(a) A certified resolution of the Board of Directors setting forth in detail the concerns of the Board of Directors giving rise to the need to file a civil action and further certifying that:

- (1) it is in the best interests of the Association to file a lawsuit;
- (2) that at least one member of the Board of Directors has personally made a good faith effort to negotiate a settlement with the putative defendant(s) on behalf of the Association, without success;
- (3) litigation is the only prudent, feasible and reasonable alternative; and
- (4) the Board of Directors' proposed attorney for the civil action is of the written opinion that litigation is the Association's most reasonable and prudent alternative.

(b) A written summary of the relevant experience of the attorney ("litigation attorney") the Board of Directors recommends be retained to represent the Association in the proposed civil action, including the following information:

- (1) the number of years the litigation attorney has practiced law; and

(2) the name and address of every condominium and homeowner Association for which the attorney has filed a civil action in any court, together with the case number, county and court in which each civil action was filed.

(c) The litigation attorney's written estimate of the amount of the Association's likely recovery in the proposed lawsuit, net of legal fees, court costs, expert witness fees and all other expenses expected to be incurred in the litigation.

(d) The litigation attorney's written estimate of the cost of the civil action through a trial on the merits of the case ("total estimated cost"). The total estimated cost of the civil action shall include the litigation attorney's expected fees, court costs, expert witness fees, and all other expenses expected to be incurred in the civil action.

(e) The litigation attorney's proposed written fee agreement.

(f) The amount to be specially assessed against each Unit in the Condominium to fund the estimated cost of the civil action both in total and on a monthly per Unit basis, as required by Section 6 of this Article III.

Section 3. Independent Expert Opinion. If the lawsuit relates to the condition of any of the Dwellings or Common Elements of the Condominium, the Board of Directors shall obtain a written independent expert opinion as to reasonable and practical alternative approaches to repairing the problems with the Dwellings and/or Common Elements, which shall set forth the estimated costs and expected viability of each alternative. In obtaining the independent expert opinion required by the preceding sentence, the Board of Directors shall conduct its own investigation as to the qualifications of any expert and shall not retain any expert recommended by the litigation attorney or any other attorney with whom the Board of Directors consults. The purpose of the independent expert opinion is to avoid any potential confusion regarding the condition of the Dwellings and/or Common Elements that might be created by a report prepared as an instrument of advocacy for use in a civil action. The independent expert opinion will ensure that the Owners have a realistic appraisal of the condition of the Dwellings and/or Common Elements, the likely cost of repairs to or replacement of the same, and the reasonable and prudent repair and replacement alternatives. The independent expert opinion shall be sent to all Owners with the written notice of the litigation evaluation meeting.

Section 4. Fee Agreement with Litigation Attorney. The Association shall have a written fee agreement with the litigation attorney, and any other attorney retained to handle the proposed civil action. The Association shall not enter into any fee agreement that is a combination of the retained attorney's hourly rate and a contingent fee arrangement unless the existence of the agreement is disclosed to the Owners in the text of the Association's written notice to the Owners of the litigation evaluation meeting.

Section 5. Owner Vote Required. At the litigation evaluation meeting the Owners shall vote on whether to authorize the Board of Directors to proceed with the proposed civil action and whether the matter should be handled by the litigation attorney. The commencement of any civil action by the Association (other than a suit to enforce these Bylaws or collect delinquent assessments) shall require the approval of seventy-five (75%) percent in number and in value of all of the Owners of the affected Condominium. The quorum for a litigation evaluation meeting shall be seventy-five (75%) percent in number and value of the Owners of the affected Condominium. Any proxies to be voted at the litigation evaluation meeting must be signed at least seven (7) days prior to the litigation evaluation meeting.

Section 6. Litigation Special Assessment. All legal fees incurred in pursuit of any civil action that is subject to Sections 1 through 10 of this Article III shall be paid by special assessment of the Owners

("litigation special assessment") of the affected Condominium. The litigation special assessment shall be approved at the litigation evaluation meeting (or at any subsequent duly called and noticed meeting) by a majority in number and in value of all Owners of the affected Condominium in the amount of the estimated total cost of the civil action. If the litigation attorney proposed by the Board of Directors is not retained, the litigation special assessment shall be in an amount equal to the estimated total cost of the civil action, as estimated by the attorney actually retained by the Association. The litigation special assessment shall be apportioned to the Owners of the affected Condominium in accordance with their respective percentage of value interests in the Condominium and shall be collected from the Owners on a monthly basis. The total amount of the litigation special assessment shall be collected monthly over a period not to exceed twenty-four (24) months.

Section 7. Attorney's Written Report. During the course of any civil action authorized by the Owners pursuant to this Article III, the retained attorney shall submit a written report ("attorney's written report") to the Board of Directors every thirty (30) days setting forth:

(a) The attorney's fees, the fees of any experts retained by the attorney, and all other costs of the litigation during the thirty (30) day period immediately preceding the date of the attorney's written report ("reporting period").

(b) All actions taken in the civil action during the reporting period, together with copies of all pleadings, court papers and correspondence filed with the court or sent to opposing counsel during the reporting period.

(c) A detailed description of all discussions with opposing counsel during the reporting period, written and oral, including, but not limited to, settlement discussions.

(d) The costs incurred in the civil action through the date of the written report, as compared to the attorney's estimated total cost of the civil action.

(e) Whether the originally estimated total cost of the civil action remains accurate.

Section 8. Monthly Board Meetings. The Board of Directors shall meet monthly during the course of any civil action to discuss and review:

(a) the status of the litigation;

(b) the status of settlement efforts, if any; and

(c) the attorney's written report.

Section 9. Changes in the Litigation Special Assessment. If, at any time during the course of a civil action, the Board of Directors determines that the originally estimated total cost of the civil action or any revision thereof is inaccurate, the Board of Directors shall immediately prepare a revised estimate of the total cost of the civil action. If the revised estimate exceeds the litigation special assessment previously approved by the Owners, the Board of Directors shall call a special meeting of the Owners to review the status of the litigation, and to allow the Owners to vote on whether to continue the civil action and increase the litigation special assessment. The meeting shall have the same voting and quorum requirements as a litigation evaluation meeting.

Section 10. Disclosure of Litigation Expenses. The attorneys' fees, court costs, expert witness fees and all other expenses of any civil action filed by the Association ("litigation expenses") shall be fully disclosed to Owners in the Association's annual budget. The litigation expenses for each civil action filed

by the Association shall be listed as a separate line item captioned "litigation expenses" in the Association's annual budget.

ARTICLE IV

INSURANCE

Section 1. Extent of Coverage. The Association shall, to the extent appropriate given the nature of the Common Elements of each Condominium, carry fire and extended coverage, vandalism and malicious mischief and liability insurance, and workmen's compensation insurance, if applicable, pertinent to the ownership, use and maintenance of the Common Elements and such other insurance as the Board of Directors deems advisable. All such insurance shall be carried and administered in accordance with the following provisions:

(a) Responsibilities of Association. All such insurance shall be purchased by the Association for the benefit of the Association, and the Owners and their mortgagees, as their interests may appear, and provision shall be made for the issuance of certificates of mortgagee endorsements to the mortgagees of Owners.

(b) Insurance of the Common Elements. All Common Elements of each Condominium shall be insured against fire and other perils covered by a standard extended coverage endorsement, if appropriate, in an amount equal to the appropriate percentage of maximum insurable replacement value, excluding foundation and excavation costs, as determined annually by the Board of Directors of the Association. The policies for Cherry Hill Village II shall also include coverage for interior walls within any Unit and the pipes, wires, conduits and ducts contained therein and shall further include all fixtures, equipment and trim within a Unit which were furnished by Developer within the Unit, or replacements of such improvements made by a Owner within a Unit. Any other improvements made by a Owner within a Unit shall be covered by insurance obtained by and at the expense of said Owner; provided that, if the Association elects to include such improvements under its insurance coverage, any additional premium cost to the Association attributable thereto may be assessed to and borne solely by said Owner and collected as part of the assessments against said Owner under Article II hereof.

(c) Premium Expenses. All premiums on insurance purchased by the Association pursuant to these Bylaws shall be expenses of administration of the Condominium to which such costs pertain. The expense of insuring the Common Elements of Cherry Hill Village II shall be assessed solely to the Owners of Units in Cherry Hill Village II. The expense of insuring the Common Areas and Facilities (which are also the General Common Elements of Cherry Hill Village) shall be assessed equally to all Owners.

(d) Proceeds of Insurance Policies. Proceeds of all insurance policies owned by the Association shall be received by the Association, held in a separate account and distributed to the Association and the Owners and their mortgagees, as their interests may appear; provided, however, whenever repair or reconstruction of the Condominium shall be required as provided in Article V of these Bylaws, the proceeds of any insurance received by the Association as a result of any loss requiring repair or reconstruction shall be applied for such repair or reconstruction and in no event shall hazard insurance proceeds be used for any purpose other than for repair, replacement or reconstruction of each Condominium unless all of the institutional holders of first mortgages on Units in the affected Condominium have given their prior written approval.

Section 2. Authority of Association to Settle Insurance Claims. Each Owner, by ownership of a Unit in the Condominium, shall be deemed to appoint the Association as the Owner's true and lawful attorney-in-fact to act in connection with all matters concerning the maintenance of fire and extended

LIBERTY-33020
FORM 1-75

coverage, vandalism and malicious mischief, liability insurance and workmen's compensation insurance, if applicable, pertinent to the Common Elements, with such insurer as may, from time to time, be designated to provide such insurance for the Condominium. Without limitation on the generality of the foregoing, the Association as said attorney shall have full power and authority to purchase and maintain such insurance, to collect and remit premiums therefor, to collect proceeds and to distribute the same to the Association, the Owners and respective mortgagees, as their interests may appear (subject always to the Condominium Documents), to execute releases of liability and to execute all documents and to do all things on behalf of such Owner and the Condominium as shall be necessary or convenient to the accomplishment of the foregoing.

Section 3. Responsibilities of Owners.

(a) This Section 3(a) applies only to the Unit Owners of Cherry Hill Village. Each Owner in Cherry Hill Village shall be obligated and responsible for obtaining fire and extended coverage and vandalism and malicious mischief insurance with respect to the Unit owned together with the Dwelling and all other improvements therein, for the Owner's personal property located therein or thereon or elsewhere in the Condominium. All such insurance shall be carried by each Owner in an amount equal to the maximum insurable replacement value, excluding foundation and excavation costs. Each Owner in Cherry Hill Village also shall be obligated to obtain insurance coverage for personal liability for occurrences within the Unit owned and the improvements located therein. Each Owner shall deliver certificates of insurance to the Association from time to time to evidence the continued existence of all insurance required to be maintained by the Owner hereunder. Each Owner shall be obligated to obtain any other personal insurance coverage that the Owner wishes to carry. The Association shall under no circumstances have any obligation to obtain any of the insurance coverage described in this Section 3 or any liability to any person for failure to do so.

(b) This Section 3(b) applies only to the Unit Owners of Cherry Hill Village II. Each Owner in Cherry Hill Village II may obtain additional insurance upon their Units, at their own expense, in addition to the coverage carried by the Association. It shall be each Owner's responsibility to obtain insurance coverage for personal property located within a Unit or elsewhere in the Condominium and for personal liability for occurrences within a Unit or upon Limited Common Elements appurtenant to a Unit and also for alternative living expense in event of fire, and the Association shall have absolutely no responsibility for obtaining such coverages.

Section 4. Waiver of Right of Subrogation. The Association and all Owners shall use their best efforts to cause all property and liability insurance carried by the Association or any Owner to contain appropriate provisions whereby the insurer waives its right of subrogation as to any claims against any Owner or the Association.

ARTICLE V

RECONSTRUCTION OR REPAIR

Section 1. Responsibility for Reconstruction or Repair. If any part of Cherry Hill Village or Cherry Hill Village II is damaged, the determination of whether or not it shall be reconstructed or repaired, and the responsibility therefor, shall be as follows:

(a) Common Elements. If the damaged property is a Common Element, the damaged property shall be by the Association unless a determination to the contrary is made by all Owners and first mortgagees of Units in the affected Condominium. The Association shall be responsible for the reconstruction and repair of the Common Elements (except as specifically otherwise provided in the Master Deed of the affected Condominium) and any incidental damage to a Unit caused by such

Common Elements or the reconstruction and repair thereof.

(b) Cherry Hill Village Unit or Improvements Therein. If the damaged property is a Unit in Cherry Hill Village or any improvements therein, the Owner of such Unit alone shall determine whether to rebuild or repair the damaged property, subject to the direction and determination of any mortgagee of such Unit and the rights of any other person or entity having an interest in such property, and the Owner shall be solely responsible for such any reconstruction or repair that the Owner elects to make. The Owner shall in any event remove all debris and restore the Owner's Unit and the improvements therein to a clean and slightly condition satisfactory to the Association as soon as reasonably possible following the occurrence of the damage.

(c) Cherry Hill Village II Unit or Improvements Therein. If the damage is only to a part of a Unit in Cherry Hill Village II that is the responsibility of a Cherry Hill Village II Owner to maintain and repair, it shall be the responsibility of the Owner to repair such damage in accordance with this Section. In all other cases of damage to Cherry Hill Village II, the responsibility for reconstruction and repair shall be that of the Association. Each Owner in Cherry Hill Village II shall be responsible for the reconstruction and repair of the interior of the Owner's Unit, including, but not limited to, floor coverings, wall coverings, window shades, draperies, interior walls (but not any Common Elements therein), interior trim, furniture, light fixtures and all appliances, whether free standing or built-in. In the event damage to any of the foregoing, or to interior walls within a Cherry Hill Village II Owner's Unit or to pipes, wires, conduits, ducts or other Common Elements therein is covered by insurance held by the Association, then the reconstruction or repair shall be the responsibility of the Association in accordance with Section 3 of this Article. If any other interior portion of a Cherry Hill Village II Unit is covered by insurance held by the Association for the benefit of the Owner, the Owner shall be entitled to receive the proceeds of insurance relative thereto, and if there is a mortgagee endorsement, the proceeds shall be payable to the Owner and the mortgagee jointly. In the event of substantial damage to or destruction of any Cherry Hill Village II Unit or any part of the Common Elements, the Association promptly shall so notify each institutional holder of a first mortgage lien on any Unit in Cherry Hill Village II.

Section 2. Repair in Accordance with Master Deed and Plans and Specifications. Any such reconstruction or repair shall be substantially in accordance with the Master Deed and the plans and specifications for the affected Condominium to a condition as comparable as possible to the condition existing prior to damage unless the Owners of the affected Condominium shall unanimously decide otherwise.

Section 3. Association Responsibility for Repair and Reconstruction. Immediately after a casualty causing damage to property for which the Association has the responsibility of repair and reconstruction, the Association shall obtain reliable and detailed estimates of the cost to place the damaged property in a condition as good as that existing before the damage. If the proceeds of insurance are not sufficient to defray the estimated cost of reconstruction or repair required to be performed by the Association, or if at any time during such reconstruction or repair, or upon completion of such reconstruction or repair, the funds for the payment of the cost thereof are insufficient, assessments shall be made against all Owners in the affected Condominium for the cost of reconstruction or repair of the damaged property in sufficient amounts to provide funds to pay the estimated or actual cost of repair. This provision shall not be construed to require replacement of mature trees and vegetation with equivalent trees or vegetation. Assessments pursuant to this Article V, Section 3 may be made by the Board of Directors of the Association without a vote of the Owners of the affected Condominium.

Section 4. Timely Reconstruction and Repair. Subject to Section 1(a) of this Article V, if damage to the Common Elements or a Unit adversely affects the appearance of the affected Condominium, the Association or Owner responsible for the reconstruction and repair thereof shall

Libert-30028
Page 37

proceed with replacement of the damaged property without delay.

Section 5. Eminent Domain. The following provisions shall control upon any taking by eminent domain:

(a) The provisions of Section 133 of the Condominium Act of Michigan shall apply.

(b) In the event the affected Condominium continues after a taking by eminent domain, the remaining portion of the Condominium shall be re-surveyed and the Master Deed amended accordingly by the Association.

(c) In the event any Unit in the affected Condominium, or any portion thereof, or the Common Elements or any portion thereof, is made the subject matter of any condemnation or eminent domain proceeding or is otherwise sought to be acquired by a condemning authority, the Association promptly shall so notify each institutional holder of a first mortgage lien on any of the Units in the Condominium.

Section 6. Notices to Certain Mortgagees. In the event any mortgage in either Condominium is held by the Federal Home Loan Mortgage Corporation ("FHLMC"), or in the event any mortgage is held by or insured by the United States Department of Housing and Urban Development ("HUD"), the Association shall give FHLMC and HUD written notice at such address as it may from time to time direct of any loss to or taking of the Common Elements of the Condominium, or any loss to or taking of any Unit, or part thereof, if the loss or taking exceeds \$10,000 in amount.

Section 7. Priority of Mortgagees in Proceeds. Nothing contained in the Condominium Documents shall be construed to give an Owner or any other party priority over any rights of first mortgagees of Units pursuant to their mortgages in the case of a distribution to Unit owners of insurance proceeds or condemnation awards for losses to or a taking of Units and/or Common Elements.

ARTICLE VI

BUILDING, USE AND OTHER RESTRICTIONS AND EASEMENTS

Section 1. Design Guidelines and Architectural Control Review. The Developer has a substantial interest in ensuring that the improvements within Cherry Hill Village and Cherry Hill Village II enhance Developer's reputation as a community developer and do not impair Developer's ability to market, sell, or lease its property. Therefore, each Owner, by accepting a deed or other instrument conveying any interest in any portion of Cherry Hill Village or Cherry Hill Village II, agrees that no Work shall be commenced on such Owner's Unit unless and until the Design Review Committee has given its prior written approval for such Work, which approval may be granted or withheld in the Design Review Committee's sole discretion. Developer shall solely control and appoint the member(s) of the Design Review Committee until certificates of occupancy are issued for one hundred (100%) percent of the Dwellings in Cherry Hill Village and Cherry Hill Village II, unless such control and power of appointment is earlier terminated in a written instrument executed by Developer and recorded in the Public Records of Wayne County. Until such time as Developer transfers its power to appoint the members of the Committee, the Association shall have no jurisdiction over architectural matters.

(a) Developer hereby designates the Village Architect to function as the Design Review Committee, subject to (i) the right of Developer to revoke such designation at any time and reassume jurisdiction over the matters previously delegated and (ii) the right of Developer to veto any decision of the Village Architect which Developer determines, in its sole discretion, to be inappropriate or inadvisable for any reason.

(b) Upon issuance of certificates of occupancy for one hundred (100%) percent of the Dwellings in Cherry Hill Village and Cherry Hill Village II (or on such earlier date as Developer transfers its power of to appoint the members of the Committee), the Association shall assume jurisdiction over architectural matters hereunder and the Association, acting through the Design Review Committee, shall be entitled to exercise all powers previously reserved to Developer under this Article. After the Association assumes jurisdiction over architectural matters, the Design Review Committee shall consist of three Persons who shall serve and may be removed and replaced in the Board's discretion; provided, however, that the Village Architect shall always be a member of the Design Review Committee. The Design Review Committee may from time to time, by resolution unanimously adopted in writing, designate the Village Architect to take any action or perform any duties for and on behalf of the Design Review Committee. In the absence of such designation, the vote of any two (2) members of the Design Review Committee shall constitute an act of the Design Review Committee so long as one of the members voting affirmatively is the Village Architect. No approval shall be issued by the Design Review Committee without the approval of the Village Architect.

(c) The members of the Design Review Committee need not be members of the Association or representatives of members, and may, but need not, include architects, engineers or similar professionals, whose compensation, if any, shall be established from time to time by the Board. The Board may establish and charge reasonable fees for review of applications hereunder and may require such fees to be paid in full prior to review of any application. The members of the Design Review Committee may receive reasonable compensation for services rendered.

(d) The Design Review Committee shall use the design and construction guidelines and review procedures in the Pattern Book to provide guidance to Owners and Builders in considering applications for architectural approval. The Pattern Book shall not be the exclusive basis for decision hereunder and compliance with the Pattern Book shall not guarantee approval of an application.

(e) The Pattern Book may be amended from time to time at the sole discretion of Developer. Amendments to the Pattern Book shall not apply to require modifications to or removal of structures previously approved after such approved construction or modification has commenced. There are no limitations on the scope of Developer's amendments to the Pattern Book; amendments may remove requirements previously imposed and may otherwise make the Pattern Book more or less restrictive in whole or in part.

(f) The Design Review Committee shall make copies of the Pattern Book available to Owners, Builders, and developers who seek to engage in development or construction within the Condominium, and may charge a reasonable fee to cover its printing costs.

(g) Prior to commencing any Work for which review and approval is required under this Article VI, Section 1, an application for approval of such Work shall be submitted to the Design Review Committee in such form as may be required by the Design Review Committee. The application shall include plans showing the Unit layout, exterior elevations, exterior materials and colors, landscaping, drainage, lighting, irrigation, and other features of the proposed construction, as required by the Pattern Book. The Design Review Committee may require the submission of such additional information as it deems necessary to consider any application. The Design Review Committee shall, within 30 days after receipt of each complete submission of plans, advise the party submitting the same, in writing, at an address specified by such party at the time of submission, of (i) the approval of plans, or (ii) the disapproval of such plans, specifying the segments or features of the plans that are objectionable and suggestions, if any, for the curing of such objections. The Design Review Committee may condition its approval of proposals and plans and specifications as it deems appropriate, and may require submission of additional plans and specifications or other information prior to approving or disapproving

LIBRARY
33000
2000-03

material submitted. The Design Review Committee may require such detail in plans and specifications submitted for its review as it deems proper, including, without limitation, floor plans, Unit plans, drainage plans, elevation drawings and descriptions or samples of exterior materials and colors. No approval shall be inconsistent with the Pattern Book unless a waiver has been granted in writing in accordance with this Article VI, Section 1. Notice shall be deemed to have been given at the time the envelope containing such notice, properly addressed, and postage prepaid, is deposited with the U.S. Postal Service, registered or certified mail, return receipt requested. Personal delivery of such written notice shall, however, be sufficient and shall be deemed to have been given at the time of delivery.

(h) If construction does not commence on any Work for which approval has been granted within 12 months of such approval, such approval shall be deemed withdrawn, and it shall be necessary for the Owner to re-submit the plans for reconsideration in accordance with Pattern Book as then amended before commencing such Work. All Work shall be completed within two years of commencement or such other period as may be specified in the notice of approval, unless completion is delayed due to causes beyond the reasonable control of the Owner, as determined in the sole discretion of the Reviewing Entity.

(i) Each Owner acknowledges that the persons reviewing applications under this Article VI, Section 1 will change from time to time and that decisions regarding aesthetic matters and interpretation and application of the Pattern Book, if any, may vary accordingly. In addition, each Owner acknowledges that it may not always be possible to identify objectionable features of proposed Work until the Work is completed, in which case it may be unreasonable to require changes to the improvements involved, but the Design Review Committee may refuse to approve similar proposals in the future. Approval of proposals, plans and specifications, or drawings for any Work done or proposed, or in connection with any matter requiring approval, shall not be deemed a waiver of the right to withhold approval as to any similar proposals, plans and specifications, drawings or other matters subsequently or additionally submitted for approval.

(k) The Design Review Committee shall meet from time to time as necessary to perform its duties hereunder. The Design Review Committee may adopt reasonable rules of procedure and standards for the submission and review of any matter to be brought before it and the inspection and final approval of any completed Work done pursuant to an approval of the Design Review Committee. Such rules shall be (i) subject to the prior approval of the Board of Directors (after the Developer relinquishes control as provided in Article VI, Section 1(b) above), (ii) consistent with the covenants and restrictions set forth in the Condominium's Master Deed and these Bylaws and (iii) published or otherwise made available to all members and their contractors, subcontractors and other appropriate designees. All rules of the Design Review Committee shall be adopted and/or amended by a majority vote thereof, provided that no amendment shall be applicable to any matter submitted to the Design Review Committee prior to the making of such amendment.

(l) Neither the Developer, the Association, the Board of Directors, the Village Architect, the Design Review Committee nor any member thereof, nor any duly authorized representative of any of the foregoing, shall be liable to any the Association or to any Owner or any other person or entity for any loss, damage or injury arising out of or in any way connected with the performance or non-performance of the Village Architect's and the Design Review Committee's duties hereunder. The Design Review Committee shall review and approve or disapprove all plans submitted to it for any proposed improvement, alteration or addition solely on the basis of aesthetic considerations and the benefit or detriment which would result to the immediate vicinity and to the Condominium, generally. The Design Review Committee shall take into consideration the aesthetic aspects of the architectural designs, placement of buildings, landscaping, color schemes, exterior finishes and materials and similar features, but shall not be responsible for reviewing, nor shall its approval of any plan or design be deemed approval of, or warranty as to, any plan or design from the standpoint of structural safety or

conformance with building or other codes. The approval of any proposed improvements or alterations by the Design Review Committee shall not constitute a warranty or approval as to, and neither the Association nor any member or representative of the Design Review Committee or the Board of Directors shall be liable for, the safety, soundness, workmanship, materials or usefulness for any purpose of any such improvement or alteration or its compliance with governmental or industry codes or standards. By submitting a request for the approval of any improvement or alteration, an Owner shall be deemed to have automatically agreed to hold harmless and indemnify the aforesaid members and representatives, and the Village Architect and the Association generally, from and against any loss, claim or damage connected with the aforesaid aspects of the improvements or alterations.

(m) The Design Review Committee may authorize waivers from compliance with any of the architectural control provisions of the Condominium's Master Deed and the Bylaws when circumstances such as topography, natural obstructions, hardship, aesthetic or environmental considerations require, but only in accordance with its duly adopted rules and regulations. Such waivers may only be granted, however, when unique circumstances dictate and no waiver shall (i) be effective unless in writing, (ii) be contrary to the restrictions set forth in the Condominium's Master Deed and the Bylaws, or (iii) estop the Design Review Committee from denying a waiver in other circumstances. Developer and its affiliates shall be exempt from the provisions hereof with respect to new construction, alterations and additions desired to be effected by any of them and shall not be obligated to obtain Village Architect or Design Review Committee approval for any construction or changes which any of them may elect to make at any time.

Section 2. Uses Permitted. No Unit subject hereto shall be used except for residential purposes or as a related garage or Accessory Dwelling Structure, if applicable. Temporary uses by Developer and its affiliates for model homes, sales displays, parking, sales offices, maintenance buildings, and other offices, or any one or combination of such uses, shall be permitted until the permanent cessation of such uses takes place. No changes may be made in buildings erected by Developer or its affiliates (except if such changes are made by Developer) without the consent of the Design Review Committee. No Unit in Cherry Hill Village or Cherry Hill Village II shall be used or shall have any improvement made to it or erected upon it in violation of the ordinances or requirements of the Township or such other governmental entity as may have jurisdiction thereover. Notwithstanding the foregoing, Developer may conduct any of the activities expressly described in the Master Deed or its Exhibits.

Section 3. Restrictions Applicable Only to Units in Cherry Hill Village. Except as otherwise expressly provided herein, any and all Work in Cherry Hill Village shall be in accordance with the Master Deed, the Bylaws and the Planned Development Documents, which include, among other things, the Planned Development Agreement and Schedule of Regulations. The Schedule of Regulations limits and defines setbacks, minimum areas, building heights, utility locations and permitted uses of Dwellings and other Structures in the Condominium. All Dwellings and Accessory Dwellings within the Cherry Hill Village Condominium shall contain the square footage requirements and be constructed in accordance with the limitations and restrictions provided in the Pattern Book, including, but not limited to, the Schedule of Regulations. Front, rear and side yards smaller than above shall only be permitted if a waiver from the setback or setbacks is granted by the Design Review Committee. A variance from the Township may also be necessary. Approval by the Design Review Committee of setbacks of less than those established above will be permitted if the grade, soil or other physical conditions pertaining to a Unit justify such a waiver. Cherry Hill Village shall be subject further to the following restrictions:

(a) Trees and Landscaping. All street trees and landscaping shall be installed and maintained in accordance with the Pattern Book. All Cherry Hill Village Unit Owners (including land contract and option purchasers of any Unit from Developer) shall obtain the Developer's express written approval (or that of the Board of Directors of the Association after the issuance of 100% of the

certificates of occupancy for all Units in the Cherry Hill Village Condominium) prior to removal or planting of any tree. Any proposed removal of trees shall comply with the Township's Forest Preservation Ordinance and the Pattern Book; provided, however, that removal of trees from the Tree Stand described in the Planned Development Agreement is not subject to the Township's Forest Preservation Ordinance and shall be governed by the Pattern Book.

(b) Nuisances. No noxious or offensive activity shall be carried on or upon any Unit, nor shall anything be done thereon which may be or become an annoyance or nuisance to the other Unit Owners.

(c) Reservation of Rights. Developer reserves for itself and for the Association and their respective agents the right to enter upon any Unit for the purpose of mowing, removing, clearing, cutting or pruning underbrush, weeds or other unsightly growth, which in the opinion of Developer or the Association detracts from the overall beauty, setting and safety of Cherry Hill Village. Such entrance for the purpose of mowing, cutting, clearing or pruning shall not be deemed a trespass. Developer and the Association and their respective agents may likewise enter upon such land to remove any trash which has collected on such Unit without such entrance and removal being deemed a trespass. The provisions of this paragraph shall not be construed as an obligation on the part of Developer or the Association to mow, clear, cut, or prune any Unit nor to provide garbage or trash removal services.

(d) Street Cleaning. The Developer shall have the right from time to time to cause the streets in Cherry Hill Village to be cleaned and to assess all Unit Owners engaged in construction on or within thirty (30) days prior to the cleaning for a pro rata share of the cost of the street cleaning (which shall also be ratably shared by the Owners of Cherry Hill Village II). In the event the Township or any other governmental authority issues a warning or ticket for a violation of ordinance or law on any Unit, Developer shall have the right to remediate the item for which a warning or ticket is issued and assess the Owner of the Unit (including the land contract or option purchaser of the Unit from Developer) on which the work was done for the cost of the same. Any such cost assessed shall be a lien on the Unit assessed as provided in Article II of the Bylaws.

(e) Unsightly Conditions. It shall be the responsibility of each Unit Owner to prevent the development of any unclean, unsightly or unkempt conditions of Structures or ground on the Owner's Unit which shall tend to substantially decrease the beauty of the Condominium as a whole or any specific area thereof. No lawn ornaments, sculptures or statues shall be placed or permitted to remain on any Unit.

(f) Driveways and Garages. The location of all driveways shall be approved by the Design Review Committee prior to construction. All driveways shall constructed and maintained as provided in the Pattern Book. No Owner shall change any existing driveway in a manner inconsistent with this subsection.

(g) Sidewalks. Sidewalks shall only be installed in accordance with the specifications provided in the Pattern Book. No Owner shall install on a Unit, and the Design Review Committee shall not approve, any sidewalk that does not meet the specifications provided in the Pattern Book. Further, no Owner shall change any existing sidewalk in a manner inconsistent with this subsection.

(h) Temporary Structures. Except as may be approved or used by Developer during construction and/or sales periods, no structure of a temporary character, or trailer, mobile home or recreational vehicle, shall be permitted on any Units within the Condominium at any time or used at any time as a residence, either temporarily or permanently. No gas tank, gas container or gas cylinder shall be permitted to be placed on or about the outside of any Unit or on or about any ancillary building, except for gas tanks which are used for swimming pool heaters which are screened from view, one (1) gas

cylinder (not to exceed 20 lbs. capacity) connected to a barbecue grill and/or such other tank as is designed and used for household purposes and approved by the Design Review Committee. Any outdoor equipment such as, but not limited to, pool pumps and water softening devices shall be completely screened from the view of anyone not standing on the Unit by the use of landscaping or other means (in any event, as approved by the Design Review Committee); provided, however, that the use of such screening shall not obviate the requirement that the installation of any such equipment nevertheless be approved by the Design Review Committee.

(i) Signs. No sign of any kind shall be displayed to the public view on any Cherry Hill Village Unit except for: (i) the sales agent for the Developer (ii) a Builder may place one professional sign advertising the Unit for sale; (iii) and one (1) "for sale" sign may be displayed under the following conditions:

(i) The sign may identify the property, the owner or agent and the address and telephone number of the owner or agent relative to the premises upon which the sign is located.

(ii) The face surface of such sign shall not be larger than **eight (8)** inches in width and **eight (8)** inches in height, including, any rider thereto.

(iii) The sign shall be constructed of metal, plastic, wood or pressed wood and shall be fastened to a supporting member constructed of angle iron not exceeding one (1) inch by one (1) inch or a two (2) inch by two (2) inch wooden post, provided that said supporting member shall be all white or all black in color and have no letters or numbers upon it.

(iv) The supporting member shall be driven into the ground to provide that the top of the face of such sign shall not be more than four (4) feet above the finished grade of the ground.

(v) All such signs shall be lettered professionally, but such signs shall not be required to be submitted to the Association for approval.

(vi) Such sign shall be so erected or placed that its center line is parallel or perpendicular to the front property line.

(vii) Such sign shall not be erected or placed closer than five (5) feet from the front of the property line (as opposed to the adjacent street, if different).

(viii) Nothing contained herein shall be construed as prohibiting the same wording from being on both the front and the back of the sign.

(ix) Where such sign is suspended from an arm of the support, such arm shall not exceed a length of **sixteen (16)** inches.

(x) All such signs shall be erected on a temporary basis.

(xi) Such sign shall be kept in good repair and shall not be illuminated or constructed of a reflective material and shall not contain any flags, streamers, movable items or like devices.

(xii) Any such sign shall be removed within five (5) days from the date a binding agreement is entered into for the sale, lease or rental of the property or immediately upon the removal of the property from the market, whichever occurs first.

(xiii) No sign shall be placed on any Common Elements.

(j) Fences, Walls and Hedges. No fence, wall or other structure shall be erected on any Cherry Hill Village Unit, and no hedge shall be planted, except in accordance with the Pattern Book and approved by the Design Review Committee. Fences, trees, walls, hedges, or shrubs shall be placed or permitted to remain on any corner Unit only in accordance with the Pattern Book. In considering any request for the approval of a fence or wall or a hedge or other landscaping, the Design Review Committee shall give due consideration to the possibility of same obstructing the view from any adjoining Unit or Common Element and may condition its approval on the hedge or other landscaping being kept to a specific height. All persons are advised that many fences and walls may be prohibited altogether or, if approved, may be subject to stringent standards and requirements.

(k) Front Elevations. No substantially similar front elevation (in both style and color) of any Dwelling shall be duplicated on any Estate, Village or Cottage Unit in Cherry Hill Village less than three hundred (300') feet away along the front Unit lines, unless approved by the Design Review Committee. Different colors, building material patterns, offsets, roof lines, porches, windows, doors, and ornamental trim shall be used for Dwellings on adjacent Units to avoid the appearance of repetition.

(l) Basketball Hoops. Basketball hoops and play areas are permitted in Cherry Hill Village subject to strict compliance with the following restrictions:

(-a-) All basketball hoops shall be on ground mounted posts located at least thirty (30) feet from the curb of the road(s) adjacent to the Unit.

(-b-) The ground mounted post for the basketball hoop shall be located at least five (5) feet from the side line of the Unit.

(-c-) No florescent or bright colors shall be permitted for either the post or the backboard. The ground mounted post shall be painted black and the backboard of the basketball hoop shall be clear or smoked.

(m) Swimming Pools. Inground swimming pools shall be permitted only on Estate and Village Units, in Cherry Hill Village, subject to the prior review and written approval of the Design Review Committee. Swimming pools that rise more than one (1) foot above ground level shall not be permitted on any Unit. All swimming pool areas shall be fully fenced and landscaped, as approved by the Design Review Committee, to minimize the visual impact upon adjacent Dwellings and shall not be visible from the road. All swimming pool mechanical equipment will be located in rear yard of the Dwelling, will not extend past the side of the Dwelling, and will be fully concealed from view.

(n) Easements. Easements for the construction, installation and maintenance of public utilities, and for drainage facilities, are reserved as shown on the recorded Plan. Within all of the foregoing easements, unless the necessary approvals are obtained from the Township and any other appropriate municipal authority, no Structure, planting or other material shall be placed or permitted to remain which may damage or interfere with the installation and maintenance of such service facilities and utilities, including underground electrical and telephone local distribution systems, or which may change, obstruct or retard the flow or direction of water in and through drainage in the easements, nor shall any change, which may obstruct or retard the flow of surface water or be detrimental to the property of others, be made by the occupant in the finished grade of any Unit once established by the builder upon completion of construction of the Dwelling thereon. The easement area of each Unit and all improvements in it shall be maintained (in a presentable condition continuously) by the Unit Owner, except for those improvements for which a public authority or utility company is responsible, and the Unit Owner shall be liable for damage to service facilities and utilities thereon, including damage to electric,

gas, and telephone distribution lines and facilities therein. Except as may be otherwise provided herein, each Unit Owner shall maintain the surface area of easements within his property, to keep weeds out, to keep the area free of trash and debris, and to take such action as may be necessary to eliminate or minimize surface erosion.

(o) Exterior Lighting. All exterior lighting on each Unit shall be constructed and maintained in accordance with the Pattern Book. In all events all such lighting shall be constructed and maintained so as to provide such illumination as is necessary for the Unit without unreasonably interfering with the peaceful enjoyment of the adjacent Owner. Owners of Units served by a Private Lane shall be required to install and maintain a minimum of one decorative wall mounted light fixture located on the rear of the garage. This light and all porch lights in the Condominium shall be operated by a photocell on/off switch, such that they are lit from dusk to dawn.

(p) Master Grading Plan for Cherry Hill Village and Surface Water Drainage. The grade of any Unit in Cherry Hill Village may not be changed from the master grading plan approved by the Township (which master grading plan may be subsequently amended from time to time as conditions require), without the written consent of the Design Review Committee and any governmental authority having jurisdiction. It shall be the responsibility of each Owner to maintain the surface drainage grades of the Owner's Unit as established by the builder or contractor that builds the Dwelling on the Unit. Additionally, each Owner covenants not to change the surface grade of the Owner's Unit in a manner which will materially increase or decrease the storm water flowing onto or off of that Owner's Unit or block, pond or obstruct surface water. The Board of Directors of the Association shall enforce this covenant and may enter upon any of the Units in the Condominium to correct any violation of this covenant and shall charge the costs of the correction to the Owner and such costs shall be a lien upon the Unit.

Section 4. Restrictions Applicable Only to Units in Cherry Hill Village II. The following restrictions apply only to Units in Cherry Hill Village II:

(a) Alterations and Modifications Units. No Owner in Cherry Hill Village II shall make alterations in exterior appearance or make structural modifications to any Unit (including interior walls through or in which there exist easements for support or utilities) or make changes in any of the Common Elements, limited or general, without the express written approval of the Board of Directors including but not limited to, exterior painting or the erection of porches, balconies, antennas, lights, aerials, awnings, doors, shutters or other exterior attachments or modifications; nor shall any Owner damage or make modifications or attachments to Common Element walls between Units which in any way impair sound conditioning qualities of the walls. The Design review Committee may approve only such modifications as do not impair the soundness, safety, utility or appearance of the Condominium and which are in compliance with the Pattern Book. No storm door shall be approved unless it conforms to the color and design standards of the Pattern Book.

(b) Activities. No immoral, improper, unlawful or offensive activity shall be carried on in any Unit or upon the Common Elements, nor shall anything be done which may be or become an annoyance or a nuisance to the Owners of the Condominium, nor shall any unreasonably noisy activity occur in or on the Common Elements or within any Unit at any time. Among other things, construction activities by an Owner (i.e., interior remodeling or improvement of a completed Unit) shall be confined to the hours of 8 a.m. to 5:00 p.m., Monday through Friday. No maintenance or other repair of any vehicle is permitted anywhere in the Condominium except within the private garage attached to a Unit. No Owner shall do or permit anything to be done or keep or permit to be kept in the Owner's Unit or on the Common Elements anything that will increase the rate of insurance on the Condominium without the written approval of the Association, and each Owner shall pay to the Association the increased cost of insurance premiums resulting from any such activity or the maintenance of any such condition even if

approved, which increased cost may be assessed to and collected from the Owner in the manner provided in Article II hereof.

(c) Limited Common Elements. Each driveway leading into a garage may only be used by the Owner entitled to use the garage. All balconies, porches, patios and court yards shall be of a size and design (including without limitation, color) approved by the Design Review Committee. No unsightly condition shall be maintained upon any balcony, patio or porch and only furniture and equipment consistent with ordinary balcony, patio or porch use shall be permitted to remain there during seasons when the same are reasonably in use and no furniture or equipment of any kind shall be stored on balconies, patios or porches during seasons when the same are not reasonably in use. All such areas shall be tastefully maintained. Hanging baskets shall not be displayed. During the winter, all outdoor furniture shall be stored indoors. The Board of Directors may, by duly adopted rule or regulation, further regulate the use, maintenance, repair and replacement of such Limited Common Elements.

(d) Signs and Advertising. No signs or other advertising devices shall be displayed which are visible from the exterior of a Unit or on the Common Elements, including "For Sale" signs, without written permission from the Design Review Committee. Lawn signs shall not be permitted; only window signs of a color and size approved by the Design Review Committee may be displayed.

(e) Association's Right of Access. The Association or its duly authorized agents shall have access to each Cherry Hill Village II Unit and any Limited Common Elements appurtenant thereto from time to time, during reasonable working hours, upon notice to the Owner thereof, as may be necessary for the maintenance, repair or replacement of any of the Common Elements. The Association or its agent shall also have access to each Unit and any Limited Common Elements appurtenant thereto at all times without notice as may be necessary to make emergency repairs to prevent damage to the Common Elements or to another Unit. It shall be the responsibility of each Owner to provide the Association means of access to the Owner's Unit and any Limited Common Elements appurtenant thereto during all periods of absence and in the event of the failure of such Owner to provide means of access, the Association may gain access in such manner as may be reasonable under the circumstances and shall not be liable to such Owner for any necessary damage to any Unit or any Limited Common Elements appurtenant thereto caused thereby or for repair or replacement of such damage. Subject to the foregoing and other provisions in the Cherry Hill Village II Master Deed and these Bylaws, each Cherry Hill Village II Owner shall be entitled to exclusive occupancy and control over the Owner's Unit and all Limited Common Elements appurtenant thereto.

(f) Barbecues. Charcoal grills may not be used in Cherry Hill Village II, whether on a Limited Common Element or otherwise. The only outdoor cooking devices permitted in the Condominium are grills that use bottled or direct natural gas (including propane).

(g) Owner Maintenance. Each Owner shall maintain the Unit owned and any Limited Common Elements appurtenant thereto for which the Owner has maintenance responsibility in a safe, clean and sanitary condition. Each Owner shall also use due care to avoid damaging any of the Common Elements including but not limited to the telephone, water, gas, plumbing, electrical or other utility conduits and systems and any other elements in any Unit which are appurtenant to or which may affect any other Unit. Each Owner shall be responsible for damages or costs to the Association resulting from negligent damage to or misuse of any of the Common Elements by the Owner or the Owner's family, guests, agents or invitees, unless such damages or costs are covered by insurance carried by the Association in which case there shall be no such responsibility, unless reimbursement to the Association is excluded by virtue of a deductible provision, in which case the responsible Owner shall bear the expense to the extent of the deductible amount. Any costs or damages to the Association may be assessed to and collected from the responsible Owner in the manner provided in Article II hereof.

Liberty-33020
Page-45

Section 4. Animals or Pets. No animals, reptiles, wildlife, livestock or poultry of any kind shall be raised, bred or kept on any Unit for any commercial purpose. Each Unit shall be allowed to have no more than two dogs and two cats. Further, no animals or pets of any kind shall be permitted to become a nuisance or annoyance to any neighbor by reason of barking or otherwise. No savage or dangerous animal shall be kept. No dogs or other pets shall be permitted to have excretions on any Common Elements, except areas designated by the Association, if any, and Owners shall be responsible to clean-up any such excretions. ALL PETS SHALL BE KEPT ON A LEASH WHEN NOT IN THE APPLICABLE UNIT OR, IF APPLICABLE, THE UNIT'S FULLY ENCLOSED REAR YARD. Pets shall also be subject to all applicable rules and regulations. Any person who causes or permits an animal to be brought or kept on the Condominium property shall indemnify and hold harmless the Association for any loss, damage or liability that the Association may sustain as a result of the presence of such animal on the Condominium property. The Association may charge all Owners maintaining an animal a reasonable additional assessment to be collected in the manner provided in Article II of these Bylaws in the event that the Association determines such assessment necessary to defray the maintenance cost to the Association of accommodating animals within Cherry Hill Village and Cherry Hill Village II. The Association shall have the right to require that any pets be registered with it and may adopt such additional reasonable rules and regulations with respect to animals as it may deem proper. The Association may, after notice and hearing, without liability to the owner thereof, remove or cause to be removed any animal from Cherry Hill Village or Cherry Hill Village II which it determines to be in violation of the restrictions imposed by this Section or by any applicable rules and regulations of the Association. The Association may also assess fines for such violation of the restrictions imposed by this Section or by any applicable rules and regulations of the Association. The term "animal" or "pet" as used in this Section shall not include small domesticated animals which are constantly caged, such as small birds or fish.

Section 5. Aesthetics. The Common Elements shall not be used for storage of supplies, materials, personal property or trash or refuse of any kind, except as provided in the Master Deed or in duly adopted rules and regulations of the Association. No garbage, refuse, trash or rubbish (including materials for recycling) shall be placed outside of a Dwelling on a Unit or outside of a Unit except as permitted by the Association. The requirements from time to time of the applicable governmental authority or other company or association for disposal or collection of waste shall be followed. All equipment for the storage or disposal of such material shall be kept in a clean and sanitary condition. Such containers may not be placed out for collection sooner than 24 hours prior to scheduled collection and must be removed within 12 hours of collection. In the event that an Owner or occupant of a Unit keeps containers for recyclable materials thereon, same shall be deemed to be refuse containers for the purposes of this Section. It shall be the responsibility of each Unit Owner to prevent the development of any unclean, unsightly or unkempt conditions of buildings or ground on the Owner's Unit which shall tend to substantially decrease the beauty of Cherry Hill Village and Cherry Hill Village II as a whole or any specific area thereof. The yard area within each Unit and surrounding each Dwelling shall not be used in any way for the drying, shaking, or airing of clothing or other fabrics. Except by the Developer so long as Developer owns and offers for sale at least one (1) Unit in the Condominium, no building materials, landscaping materials or firewood shall be stockpiled on any Unit that Condominium.

Section 6. General Conditions:

(a) No commercial vehicles (other than those present temporarily on business for a period not to exceed eight (8) hours), or campers, mobile homes, motorhomes, house trailers or trailers of every other description, recreational vehicles, boats, boat trailers, horse trailers or horse vans, shall be permitted to be parked or to be stored at any place on the Condominium, nor in dedicated areas, except in (i) enclosed garages or (ii) spaces for some or all of the above specifically designated by Developer or the Association, if any. For purposes of this Section, "commercial vehicles" shall mean those which are not designed and used for customary, personal/family purposes. The absence of commercial-type lettering or graphics on a vehicle shall not be dispositive as to whether it is a commercial vehicle. The

prohibitions on parking contained in this Section shall not apply to temporary parking of trucks and commercial vehicles, such as for construction use or providing pick-up and delivery and other commercial services, nor to passenger-type vans (with windows) for personal use which are in acceptable condition in the sole opinion of the Association's Board of Directors (which favorable opinion may be changed at any time), nor to any vehicles of Developer or its affiliates. **All Owners and other occupants of Units are advised to consult with the Association prior to purchasing, or bringing onto the Condominium, any type of vehicle other than a passenger vehicle inasmuch as such other type of vehicle may not be permitted to be kept within the Condominium.** Subject to applicable laws and ordinances, any vehicle parked in violation of these or other restrictions contained herein or in the rules and regulations now or hereafter adopted may be towed by the Association at the sole expense of the owner of such vehicle if such vehicle remains in violation for a period of 24 hours from the time a notice of violation is placed on the vehicle. The Association shall not be liable to the owner of such vehicle for trespass, conversion or otherwise, nor guilty of any criminal act, by reason of such towing and once the notice is posted, neither its removal, nor failure of the owner to receive it for any other reason, shall be grounds for relief of any kind. For purposes of this paragraph, "commercial vehicle" shall also mean campers, mobile homes and trailers. An affidavit of the person posting the aforesaid notice stating that it was properly posted shall be conclusive evidence of proper posting.

(b) No clothes lines or outside drying of laundry shall be permitted.

(c) All mailboxes for Dwellings shall be of size, color and design approved by the Design Review Committee. All mailboxes shall be located uniformly with reference to the Dwellings in accordance with post office requirements. All mailboxes shall be maintained and replaced by the Association.

(d) No solar panel, solar collector or similar device shall be placed, constructed, altered, or maintained on any Unit or placed, constructed, altered, or maintained on any Dwelling or Structure.

(e) No exterior antennae receiving devices, or satellite dishes of any kind or nature whether freestanding or mounted upon any Dwelling or other Structure shall be permitted, unless: the device is a so-called "mini-dish" (not to exceed 18 inches in diameter) located in a location approved by the Design Review Committee. The Design Review Committee has the further reserved power to make reasonable modifications to the restrictions of this paragraph to accommodate the use of technological innovations in the telecommunications field so long as it determines that the changes benefit the Condominium.

(f) No external air conditioning Unit shall be placed in or attached to a window or wall of any Dwelling or Structure. No compressor or other component of a central air conditioning system (or similar system, such as a heat pump) shall be so located upon any Unit so as to be visible from the public street upon which such Unit fronts, and, to the extent reasonably possible, all such external equipment shall be so located on any Unit so as to minimize the negative impact thereof on any adjoining Unit, in the terms of noise and appearance.

(g) Dog kennels or runs or other enclosed shelters for permitted animals shall not be placed on any Limited Common Elements or on any Unit in Cherry Hill Village. The Board of Directors may, in its discretion, designate certain portions of the Community Areas and Facilities wherein permitted animals may be walked and/or exercised and the Board of Directors may, in its discretion, designate certain portions of the Community Areas and Facilities wherein dog runs may be constructed. Nothing herein contained shall be construed to require the Board of Directors to so designate a portion of the Community Areas and Facilities for the walking and/or exercising of animals and/or for the construction of dog runs.

(h) No vehicles of any type shall be parked on any portion of the Common Elements (including private roadways) except to the extent, if at all, a portion(s) of the Common Elements is specifically designated for such purposes by the Developer or the Association as provided in the Condominium's Master Deed. All Owners shall use at least one (1) space in their respective garages for the parking of a vehicle. In the event that such a party keeps a boat on a trailer (or some other vehicle or trailer) in the party's garage, the other space (if any) shall still be used for vehicular parking. Garage doors shall be kept closed at all times except when in actual use and during reasonably limited periods when the garage is being cleaned or other activities are being conducted therefrom which reasonably require the doors to be left open. No parking shall be permitted on any portion of a Cherry Hill Village Unit except its driveway and garage.

(i) No artificial grass, plants or other artificial vegetation, or rocks or other landscape devices, shall be placed or maintained upon any portion of the Condominium without the prior approval of the Design Review Committee.

(j) No oil drilling, oil development operations, oil refining, or mining operations of any kind shall be permitted upon or in the Condominium.

(k) All public utilities such as water mains, sanitary sewers, storm sewers, gas mains, electric, telephone and cable television distribution lines, and all connections to same, either private or otherwise, shall be installed underground; provided, however, that the above ground transformers, pedestals, cable and/or other feeder pole lines, and other above ground electric and telephone utility equipment associated with or deemed necessary by The Detroit Edison Company, or the Developer, for underground utility installations and distribution systems, and surface and offsite open drainage channels and facilities, as well as street lighting stanchions, shall be permitted. The provisions and requirements of this subparagraph (k) shall not apply to utility poles and lines existing as of the date hereof.

Section 7. Landscaping. No Owner shall perform any landscaping or plant any trees, shrubs or flowers or place any ornamental materials upon the Common Elements unless approved by the Board of Directors in writing or unless permitted by the Master Deed or the regulations of the Association. Owners shall only use organic fertilizers in landscaping and maintaining Units.

Section 8. Common Elements. No Owner shall make changes in any of the Common Elements, limited or general, without the express written approval of the Design Review Committee. The Design Review Committee may approve only such modifications as do not impair the soundness, safety, utility or appearance of the Condominium as provided herein and in any rules and regulations of the Association. The Common Elements shall not be obstructed in any way nor shall they be used for purposes other than for which they are reasonably and obviously intended. No Owner may leave personal property of any description (including by way of example and not limitation bicycles, vehicles, chairs and benches) unattended on or about the Common Elements. Use of all Common Elements may be limited to such times and in such manner as the Board of Directors shall determine by duly adopted regulations.

Section 9. Park Hours. The Community Areas and Facilities include parks (designated as open space on the Cherry Hill Village Condominium Subdivision Plan). Such parks are private parks maintained by the Association. The Association may establish reasonable rules and regulations with respect to the use and enjoyment of the parks including, without limitation, the hours of use of such parks.

Section 10. Rules and Regulations. Reasonable regulations consistent with all laws and the Condominium Documents concerning the use of the Common Areas and Facilities or the Common

Elements of Cherry Hill Village II or the rights and responsibilities of the Owners and the Association with respect to each Condominium or the manner of operation of the Association and of each Condominium may be made and amended from time to time by any Board of Directors of the Association, including the first Board of Directors (or its successors) prior to the Transitional Control Date. Copies of all such rules, regulations and amendments thereto shall be furnished to all Owners or posted on a General Common Element. Any such regulation or amendment may be revoked at any time by the affirmative vote of a majority of the Owners.

Section 11. Reserved Rights of Developer.

(a) Prior Approval by Developer. Until certificates of occupancy are issued for Dwellings in 100% of the Units in Cherry Hill Village and Cherry Hill Village II, no Dwellings or Structures or other improvements shall be commenced, erected, maintained, nor shall any addition to, or change or alteration to any Structure be made (including in color or design), except interior alterations of Dwellings, until plans and specifications are approved by the Developer as provided in this Article VI.

(b) Developer's Rights in Furtherance of Development and Sales. In order that the development of each Condominium may be undertaken and each Condominium established as a fully occupied community, neither the Association nor any Owner shall do anything to interfere with Developer's activities. Without limiting the generality of the foregoing, nothing in the Master Deed of either Condominium or the Bylaws shall be understood or construed to:

(1) Prevent Developer or its contractors or subcontractors, from doing on any property owned by them whatever they determine to be necessary or advisable in connection with the completion of the development of the Condominium, including without limitation, the alteration of its construction plans and designs as Developer deems advisable in the course of development (all models or sketches showing plans for future development of the Condominium, as same may be expanded, may be modified by the Developer at any time and from time to time, without notice); or

(2) Prevent Developer or its contractors, subcontractors or representatives, from erecting, constructing and maintaining on any property owned or controlled by Developer or its successors or assigns or its contractors or subcontractors, such structures as may be reasonably necessary for the conduct of its or their business of completing said development and establishing each Condominium as a community and disposing of the same by sale, lease or otherwise; or

(3) Prevent Developer or its contractors, or subcontractors or representatives, from conducting on any property owned or controlled by Developer or its successors or assigns, its or their business of developing, subdividing, grading and constructing improvements in each Condominium and of disposing of Units therein by sale, lease or otherwise; or

(4) Prevent Developer, its successors or assigns, from determining in their sole discretion the nature of any type of improvements to be initially constructed as part of each Condominium; or

(5) Prevent Developer, its contractors, subcontractors or representatives, from maintaining such sign successors or assigns or signs on any property owned or controlled by any of them as may be necessary in connection with the operation of any of each Condominium owned by Developer, its successors or assigns, or the sale, lease or other marketing of Units, or otherwise from taking such other actions deemed appropriate; or

(6) Prevent Developer, its successors or assigns from filing amendments to each Condominium's Master Deed or these Bylaws, or which add or withdraw additional property as

otherwise provided in the Condominium's Master Deed; or

(7) Prevent Developer its successors or assigns from modifying, changing, re-configuring, removing or otherwise altering any improvements located on the Common Elements of each Condominium.

(8) In general, the Developer shall be exempt from all restrictions set forth in the Condominium's Master Deed and these Bylaws to the extent such restrictions interfere in any matter with Developer's plans for construction, development, use, sale or other disposition of each Condominium, or any part thereof. Anything herein contained to the contrary notwithstanding, the Developer, its successors and assigns, its or their agents, employees and sales representatives may use and occupy any Dwelling built in each Condominium as a sales office for the handling of sales of Units in either Condominium or other lands in the Township owned by the Developer, until all of the residences to be built on said lands shall have been sold, and further, may construct fences otherwise in violation of Section 3(j) of this Article VI, above in front of, or along side of, model or display houses during such sales period; provided, however, that at such time as such model or display house is sold, any such fence or portion thereof otherwise in violation of Section 3(j) of this Article VI, above shall be removed by the builder of such model or display house.

(c) Enforcement of Bylaws. Each Condominium shall at all times be maintained in a manner consistent with the highest standards of a beautiful, serene, private residential community for the benefit of the Owners and all persons having interests in the Condominium. If at any time the Association fails or refuses to carry out its obligation to maintain, repair, replace and landscape in a manner consistent with the maintenance of such high standards, then the Developer, or any entity to which it may assign this right, at its option, may elect to maintain, repair and/or replace any Common Elements and/or to do any landscaping required by these Bylaws and to charge the cost thereof to the Association as an expense of administration of the affected Condominium. The Developer shall have the right to enforce these Bylaws prior to the First Annual Meeting, which right of enforcement shall include without limitation an action to restrain the Association or any Owner from any activity prohibited by these Bylaws.

Section 12. Leasing and Rental. Owners, including Developer, may rent any number of Dwellings at any time for any term of occupancy not less than one (1) year subject to the following:

(a) Disclosure of Lease Terms to Association. An Owner, including the Developer, desiring to rent or lease a Dwelling shall disclose that fact in writing to the Association at least ten (10) days before presenting a lease form to a potential lessee and, at the same time, shall supply the Association with a copy of the exact lease form for its review for compliance with the Condominium Documents. If Developer desires to rent Dwellings before the Transitional Control Date, it shall notify either the Advisory Committee or each Owner in writing.

(b) Compliance with Condominium Documents. Tenants and non-owner occupants shall comply with all of the conditions of the Condominium Documents and all leases and rental agreements shall so state.

(c) Procedures in the Event of Non-Compliance with Condominium Documents. If the Association determines that the tenant or non-owner occupant has failed to comply with the conditions of the Condominium Documents, the Association shall take the following action:

(i) The Association shall notify the Owner by certified mail advising of the alleged violation by the tenant.

LIBRARY-33828
PAGE-51

(ii) The Owner shall have 30 days (or such additional time as may be granted by the Association if the Owner is diligently proceeding to cure) after receipt of such notice to investigate and correct the alleged breach by the tenant or advise the Association that a violation has not occurred.

(iii) If after 30 days the Association believes that the alleged breach is not cured or may be repeated, it may institute on its behalf or derivatively by the Owners on behalf of the Association, if it is under the control of the Developer, an action for eviction against the tenant or non-owner occupant and simultaneously for money damages in the same action against the Owner and tenant or non-owner occupant for breach of the conditions of the Condominium Documents. The relief provided for in this subparagraph may be by summary proceeding. The Association may hold both the tenant and the Owner liable for any damages to the Common Elements caused by the Owner or tenant in connection with the Unit or Condominium.

(d) Notice to Owner's Tenant Permitted Where Owner in Arrears to the Association for Assessments. When an Owner is in arrears to the Association for assessments, the Association may give written notice of the arrearage to a tenant occupying the Dwelling within the Owner's Unit under a lease or rental agreement and the tenant, after receiving the notice, shall deduct from rental payments due the Owner the arrearage and future assessments as they fall due and pay them to the Association. The deductions shall not constitute a breach of the rental agreement or lease by the tenant.

ARTICLE VII

MORTGAGES

Section 1. Notice to Association. Any Owner who mortgages its Unit shall notify the Association of the name and address of the mortgagee, and the Association shall maintain such information in a book for each Condominium entitled "Mortgages of Units". The Association may, at the written request of a mortgagee of any such Unit, report any unpaid assessments due from the Owner of such Unit. The Association shall give to the holder of any first mortgage covering any Unit in the Condominium written notification of any default in the performance of the obligations of the Owner of such Unit that is not cured within 60 days.

Section 2. Insurance. The Association shall notify each mortgagee appearing in said book of the name of each company insuring the Condominium against fire, perils covered by extended coverage, and vandalism and malicious mischief and the amounts of such coverage.

Section 3. Notification of Meetings. Upon request submitted to the Association, any institutional holder of a first mortgage lien on any Unit in the Condominium shall be entitled to receive written notification of every meeting of the members of the Association and to designate a representative to attend such meeting.

ARTICLE VIII

VOTING

Section 1. Vote. Except as limited in these Bylaws, each Owner shall be entitled to one vote for each Unit owned when voting by number and one vote, the value of which shall equal the Percentage of Value percentage allocated to the Units owned by such Owner as set forth in the Master Deed, when voting by value. Voting shall be by number unless otherwise expressly required by the Condominium Documents or by law. In the case of any Unit owned jointly by more than one Owner, the voting right appurtenant to that Unit may be exercised jointly as a single vote or may be split if all the joint Owners of the Unit so agree in writing.

Section 2. Eligibility to Vote. No Owner, other than the Developer, shall be entitled to vote at any meeting of the Association until the Owner has presented evidence of ownership of a Unit in the Condominium to the Association. Except as provided in Article XI, Section 2 of these Bylaws, no Owner, other than the Developer, shall be entitled to vote prior to the date of the First Annual Meeting of members held in accordance with Section 2 of Article IX. The vote of each Owner may be cast only by the individual representative designated by such Owner in the notice required in Section 3 of this Article VIII or by a proxy given by such individual representative.

Section 3. Designation of Voting Representative. Each Owner shall file a written notice with the Association designating the individual representative who shall vote at meetings of the Association and receive all notices and other communications from the Association on behalf of such Owner. Such notice shall state the name and address of the individual representative designated, the number or numbers of the Unit or Units owned by the Owner, and the name and address of each person, firm, corporation, partnership, Association, trust or other entity who is the Owner. Such notice shall be signed and dated by the Owner. The individual representative designated may be changed by the Owner at any time by filing a new notice in the manner herein provided. At any meeting the filing of such written notice as a prerequisite Unit to voting may be waived by the chairman of the meeting.

Section 4. Annual Meeting. There shall be an annual meeting of the Owners commencing with the First Annual Meeting held as provided in Article IX, Section 2 hereof. Other meetings shall be held as provided for in Article IX hereof. Notice of the time, place and subject matter of all meetings shall be given by mailing the same to each individual representative designated by the respective Owners.

Section 5. Quorum. The presence in person or by proxy of more than twenty-five (25%) percent in value of the Owners of Cherry Hill Village and Cherry Hill Village II qualified to vote shall constitute a quorum for holding a meeting of the members of the Association, except for voting on questions specifically required by the Condominium Documents to require a greater quorum. The written vote of any person furnished at or prior to any duly called meeting at which meeting such person is not otherwise present in person or by proxy shall be counted in determining the presence of a quorum with respect to the question upon which the vote is cast.

Section 6. Voting. Votes may be cast only in person or by a writing duly signed by the designated voting representative not present at a given meeting in person or by proxy. Proxies and any written votes must be filed with the Secretary of the Association at or before the appointed time of each meeting of the members of the Association. Cumulative voting shall not be permitted.

Section 7. Majority. Unless otherwise required by law or by the Condominium Documents, any action which could be authorized at a meeting of the Owners shall be authorized by an affirmative vote of more than fifty (50%) percent in value. The foregoing statement and any other provision of the Master Deed or these Bylaws requiring the approval of a majority (or other stated percentage) of the

Owners shall be construed to mean, unless otherwise specifically stated, a majority (or other stated percentage) in value of the votes cast by those qualified to vote and present in person or by proxy (or written vote, if applicable) at a given meeting of the Owners duly called and held.

ARTICLE IX

MEETINGS

Section 1. Place of Meeting. Meetings of the Association shall be held at the principal office of the Association or at such other suitable place convenient to the Owners as may be designated by the Board of Directors. Meetings of the Association shall be conducted in accordance with Roberts Rules of Order or some other generally recognized manual of parliamentary procedure, when not otherwise in conflict with the Condominium Documents or the laws of the State of Michigan.

Section 2. First Annual Meeting. The First Annual Meeting of members of the Association may be convened only by the Developer. The First Annual Meeting may be called at any time in the Developer's discretion after the first conveyance of legal or equitable title of a Unit in Cherry Hill Village or Cherry Hill Village II to a non-developer Owner. As provided in Article XI, Section 2 hereof, the First Annual Meeting shall be held on or before one hundred twenty (120) days after the conveyance of legal or equitable title to non-developer Owners of seventy-five (75%) in number of the Units that may be created in Cherry Hill Village or Cherry Hill Village II (totaling to 2000 units for both Condominiums) or fifty-four (54) months after the first conveyance of legal or equitable title to a non-developer Owner of a Unit in Cherry Hill Village or Cherry Hill Village II, whichever first occurs. The Developer may call meetings of members for informative or other appropriate purposes prior to the First Annual Meeting of members and no such meeting shall be construed as the First Annual Meeting of members. The date, time and place of such meeting shall be set by the Board of Directors, and at least ten (10) days' written notice thereof shall be given to each Owner. For purposes of calculating the timing of events in this Article IX, Section 2, and Article X and Article XI, Section 2 below, a conveyance by Developer to a licensed residential builder, even though not an affiliate of Developer, is not considered a sale to a non-developer Owner until such time as the residential builder conveys the Unit with a completed residence on it or until it contains a completed residence which is occupied.

Section 3. Annual Meetings. Annual meetings of members of the Association shall be held on the third Tuesday of September each succeeding year (commencing the third Tuesday of September of the calendar year following the year in which the First Annual Meeting is held) at such time and place as shall be determined by the Board of Directors. The Board of Directors, with sixty (60) days notice to the members, may designate a different date for the annual meeting of the members. At such meetings there shall be elected by ballot of the Owners a Board of Directors in accordance with the requirements of these Bylaws. The Owners may also transact at annual meetings such other business of the Association as may properly come before them.

Section 4. Special Meetings. It shall be the duty of the President to call a special meeting of the Owners as directed by resolution of the Board of Directors or upon a petition signed by one-third (1/3) of the Owners presented to the Secretary of the Association, but only after the First Annual Meeting has been held. Notice of any special meeting shall state the time and place of such meeting and the purposes thereof. No business shall be transacted at a special meeting except as stated in the notice.

Section 5. Notice of Meetings. It shall be the duty of the Secretary (or other Association officer in the Secretary's absence) to serve a notice of each annual or special meeting, stating the purpose thereof as well as the time and place where it is to be held, upon each Owner of record, at least ten (10) days but not more than sixty (60) days prior to such meeting. The mailing, postage prepaid, of a notice to the representative of each Owner at the address shown in the notice required by Article VIII,

Section 3 of these Bylaws to be filed with the Association shall be deemed notice served. Any member may, by written waiver of notice signed by such member, waive such notice, and such waiver, when filed in the records of the Association, shall be deemed due notice.

Section 6. Adjournment. If any meeting of Owners cannot be held because a quorum is not in attendance, the Owners who are present may adjourn the meeting to a time not less than ten (10) days from the time the original meeting was called, and notice of the meeting shall be provided as set forth in Section 5 of this Article IX.

Section 7. Order of Business. The order of business at all meetings of the members shall be as follows: (a) roll call to determine the voting power represented at the meeting; (b) determination of whether quorum is present; (c) proof of notice of meeting or waiver of notice; (d) reading of minutes of preceding meeting; (e) reports of officers; (f) reports of committees; (g) appointment of inspectors of election (at annual meetings or special meetings held for the purpose of electing Directors or officers); (h) election of Directors (at annual meeting or special meetings held for such purpose); (i) unfinished business; and (j) new business. Meetings of members shall be chaired by the most senior officer of the Association present at such meeting. For purposes of this Section, the order of seniority of officers shall be President, Vice President, Secretary and Treasurer.

Section 8. Action Without Meeting. Any action which may be taken at a meeting of the members (except for the election or removal of Directors) may be taken without a meeting by written ballots of the members. Ballots shall be solicited in the same manner as provided in Section 5 of this Article IX for the giving of notice of meetings of members. Such solicitations shall specify (a) the number of responses needed to meet the quorum requirements; (b) the percentage of approvals necessary to approve the action; and (c) the time by which ballots must be received in order to be counted. The form of written ballots shall afford an opportunity to specify a choice between approval and disapproval of each matter and shall provide that, where the member specifies a choice, the vote shall be cast in accordance therewith. Approval by written ballots shall be constituted by receipt, within the time period specified in the solicitation, of (i) a number of ballots which equals or exceeds the quorum which would be required if the action were taken at a meeting; and (ii) a number of votes or total percentage of approvals which equals or exceeds the number of votes or percentage of approvals which would be required for approval if the action were taken at a meeting at which the total number of votes cast was the same as the total number of ballots cast.

Section 9. Minutes; Presumption of Notice. Minutes or a similar record of the proceedings of meetings of members, when signed by the President or Secretary, shall be presumed truthfully to evidence the matters set forth therein. A recitation in the minutes of any such meeting that notice of the meeting was properly given shall be prima facie evidence that such notice was given.

ARTICLE X

ADVISORY COMMITTEE

An advisory committee of non-developer Owners shall be established either one hundred twenty (120) days after conveyance of legal or equitable title to non-developer Owners of one-third (1/3) of the Units that may be created, or one year after the initial conveyance of legal or equitable title to a non-developer Owner of a Unit in the Condominium, whichever occurs first. The advisory committee shall meet with the Board of Directors for the purpose of facilitating communication and aiding the transition of control to the Association of Owners. The advisory committee shall cease to exist when a majority of the Board of Directors of the Association is elected by the non-developer Owners.

ARTICLE XI

BOARD OF DIRECTORS

Section 1. Number and Qualification of Directors. The Board of Directors shall consist of five members, all of whom must be members of the Association or officers, partners, trustees, employees or agents of members of the Association, except for the first Board of Directors. Directors shall serve without compensation. After the First Annual Meeting, the number of directors may be increased or decreased by action of the Board of Directors, provided that the Board of Directors shall be comprised of at least five members and not more than fifteen members.

Section 2. Election of Directors.

(a) First Board of Directors. The first Board of Directors, or its successors as selected by the Developer, shall manage the affairs of the Association until the appointment of the first non-developer Owners to the Board. Elections for non-developer Owner directors shall be held as provided in subsections (b) and (c) below.

(b) Appointment of Non-developer Owners to Board Prior to First Annual Meeting. Not later than one hundred twenty (120) days after conveyance of legal or equitable title to non-developer Owners of twenty-five (25%) percent of the Units that may be created, at least one director and not less than twenty-five (25%) percent of the Board of Directors shall be elected by non-developer Owners. Not later than one hundred twenty (120) days after conveyance of legal or equitable title to non-developer Owners of fifty (50%) percent of the Units that may be created, not less than thirty-three and one-third (33 1/3%) percent of the Board of Directors shall be elected by non-developer Owners. When the required percentage of conveyances has been reached, the Developer shall notify the non-developer Owners and request that they hold a meeting and elect the required director. Upon certification by the Owners to the Developer of the director so elected, the Developer shall then immediately appoint such director to the Board to serve until the First Annual Meeting of members unless the director is removed pursuant to Section 7 of this Article XI or the director resigns or becomes incapacitated.

(c) Election of Directors at and After First Annual Meeting.

(i) Not later than one hundred twenty (120) days after conveyance of legal or equitable title to non-developer Owners of seventy-five (75%) percent of the Units that may be created, and before conveyance of ninety (90%) percent of such Units, the First Annual Meeting shall be called and the non-developer Owners shall elect all directors on the Board of Directors, except that the Developer shall have the right to designate at least one director as long as the Developer owns and offers for sale at least ten (10%) percent of the Units in Cherry Hill Village or Cherry Hill Village II or as long as ten (10%) percent of the Units remain that may be created in either Condominium.

(ii) Notwithstanding the formula provided in subsection (i), 54 months after the first conveyance of legal or equitable title to a non-developer Owner of a Unit in the Condominium, if title to at least seventy-five (75%) percent of the Units that may be created has not been conveyed to non-developer Owners, the First Annual Meeting shall be called and the non-developer Owners shall have the right to elect as provided in the Condominium Documents, a number of members of the Board of Directors equal to the percentage of Units they hold, and the Developer has the right to elect, as provided in the Condominium Documents, a number of members of the board equal to the percentage of Units which are owned by the Developer and for which all assessments are payable by the Developer. This election may increase, but shall not reduce, the minimum election and designation rights otherwise established in subsection (i). Application of this subsection does not require a change in the size of the

Liber-33020 Page-53

board as determined in the Condominium Documents.

(iii) If the calculation of the percentage of members of the Board of Directors that the non-developer Owners have the right to elect under this Section 2, or if the product of the number of members of the Board of Directors multiplied by the percentage of Units held by the non-developer Owners under this Section 2 results in a right of non-developer Owners to elect a fractional number of members of the Board of Directors, then a fractional election right of 0.5 or greater shall be rounded up to the nearest whole number, which number shall be the number of members of the Board of Directors that the non-developer Owners have the right to elect. After application of this formula the Developer shall have the right to elect the remaining members of the Board of Directors. Application of this subsection shall not eliminate the right of the Developer to designate one director as provided in subsection (i) of this Section 2(c).

(iv) At the First Annual Meeting one-half (1/2) of the directors (rounded up if fractional) shall be elected for a term of two years and the remaining directors shall be elected for a term of one year. At such meeting, all nominees shall stand for election as one slate and the number of persons equal to one-half of the number of directors (rounded up if fractional) who receive the highest number of votes shall be elected for terms of two years and the number of persons equal to the remaining directors to be elected who receive the next highest number of votes shall be elected for terms of one year. After the First Annual Meeting, the term of office (except for directors elected at the First Annual Meeting for one year terms) of each director shall be two years. The directors shall hold office until their successors have been elected and hold their first meeting.

(v) Once the Owners have acquired the right hereunder to elect a majority of the Board of Directors, annual meetings of Owners to elect directors and conduct other business shall be held in accordance with the provisions of Article IX, Section 3 hereof.

(vi) As used in this section, the term "Units that may be created" means the maximum number of Units may be included in the Condominium in accordance with any limitation stated in the Master Deed or imposed by law.

(vii) As provided in Article III, Section (i) of the Master Deed, an option or land contract purchaser of a Unit or Units from Developer is not a "non-developer Owner" for any purposes under the Master Deed.

Section 3. Powers and Duties. The Board of Directors shall have the powers and duties necessary for the administration of the affairs of the Association and may do all acts and things necessary thereto subject always to the Condominium Documents and applicable laws.

Section 4. Other Duties. In addition to the foregoing duties imposed by these Bylaws or any further duties which may be imposed by resolution of the members of the Association, the Board of Directors shall be responsible specifically for the following:

- (a) To manage and administer the affairs of and to maintain each Condominium and the Common Elements thereof.
- (b) To levy and collect assessments against and from the members of the Association and to use the proceeds thereof for the purposes of the Association.
- (c) To carry insurance and collect and allocate the proceeds thereof.
- (d) To rebuild improvements after casualty.

(e) To contract for and employ persons, firms, corporations or other agents to assist in the management, operation, maintenance and administration of each Condominium.

(f) To own, maintain, improve, operate and manage, and to buy, sell, convey, assign, mortgage or lease (as Landlord or Tenant) any real or personal property (including Units in either Condominium and easements, rights-of-way and licenses) on behalf of the Association in furtherance of any of the purposes of the Association.

(g) To borrow money and issue evidences of indebtedness in furtherance of any or all of the purposes of the Association, and to secure the same by mortgage, pledge, or other lien on property owned by the Association.

(h) To make rules and regulations in accordance with Article VI, Section 10 of these Bylaws.

(i) To establish such committees as it deems necessary, convenient or desirable and to appoint persons thereto for the purpose of implementing the administration of each Condominium and to delegate to such committees any functions or responsibilities which are not by law or the Condominium Documents required to be performed by the Board.

(j) To enforce the provisions of the Condominium Documents.

Section 5. Management Agent. The Board of Directors may employ for the Association a professional management agent (which may include the Developer or any person or entity related thereto) at reasonable compensation established by the Board to perform such duties and services as the Board shall authorize, including, but not limited to, the duties listed in Sections 3 and 4 of this Article, and the Board may delegate to such management agent any other duties or powers which are not by law or by the Condominium Documents required to be performed by or have the approval of the Board of Directors or the members of the Association. In no event shall the Board be authorized to enter into any contract with a professional management agent, or any other contract providing for services by the Developer, in which the maximum term is greater than 3 years or which is not terminable by the Association upon ninety (90) days' written notice thereof to the other party and no such contract shall violate the provisions of Section 55 of the Act.

Section 6. Vacancies. Vacancies in the Board of Directors which occur after the Transitional Control Date caused by any reason other than the removal of a director by a vote of the members of the Association shall be filled by vote of the majority of the remaining directors, even though they may constitute less than a quorum, except that the Developer shall be solely entitled to fill the vacancy of any director whom it is permitted in the first instance to designate. Each person so elected shall be a director until a successor is elected at the next annual meeting of the members of the Association. Vacancies among non-developer Owner elected directors which occur prior to the Transitional Control Date may be filled only through election by non-developer Owners and shall be filled in the manner specified in Section 2(b) of this Article.

Section 7. Removal. At any regular or special meeting of the Association duly called with due notice of the removal action proposed to be taken, any one or more of the directors may be removed with or without cause by the affirmative vote of more than fifty (50%) percent in number and in value of all of the Owners and a successor may then and there be elected to fill any vacancy thus created. The quorum requirement for the purpose of filling such vacancy shall be the normal quorum set forth in Article VIII, Section 5. Any director whose removal has been proposed by the Owners shall be given an opportunity to be heard at the meeting. The Developer may remove and replace any or all of the

directors selected by it at any time or from time to time in its sole discretion. Likewise, any director selected by the non-developer Owners to serve before the First Annual Meeting may be removed before the First Annual Meeting in the same manner set forth in this paragraph for removal of directors generally.

Section 8. First Meeting. The first meeting of a newly elected Board of Directors shall be held within ten (10) days of election at such place as shall be fixed by the directors at the meeting at which such directors were elected, and no notice shall be necessary to the newly elected directors in order legally to constitute such meeting, providing a majority of the whole Board shall be present.

Section 9. Regular Meetings. Regular meetings of the Board of Directors may be held at such times and places as shall be determined from time to time by a majority of the directors, but at least two such meetings shall be held during each fiscal year. Notice of regular meetings of the Board of Directors shall be given to each director personally, by mail, telephone or telegraph, at least ten (10) days prior to the date named for such meeting.

Section 10. Special Meetings. Special meetings of the Board of Directors may be called by the President on three days' notice to each director given personally, by mail, telephone or telegraph, which notice shall state the time, place and purpose of the meeting. Special meetings of the Board of Directors shall be called by the President or Secretary in like manner and on like notice on the written request of two directors.

Section 11. Waiver of Notice. Before or at any meeting of the Board of Directors, any director may, in writing, waive notice of such meeting and such waiver shall be deemed equivalent to the giving of such notice. Attendance by a director at any meetings of the Board shall be deemed a waiver of notice by him of the time and place thereof. If all the directors are present at any meeting of the Board, no notice shall be required and any business may be transacted at such meeting.

Section 12. Quorum. At all meetings of the Board of Directors, a majority of the directors shall constitute a quorum for the transaction of business, and the acts of the majority of the directors present at a meeting at which a quorum is present shall be the acts of the Board of Directors. If, at any meeting of the Board of Directors, there is less than a quorum present, the majority of those present may adjourn the meeting to a subsequent time upon twenty-four (24) hours' prior written notice delivered to all directors not present. At any such adjourned meeting, any business which might have been transacted at the meeting as originally called may be transacted without further notice. The joinder of a director in the action of a meeting by signing and concurring in the minutes thereof, shall constitute the presence of such director for purposes of determining a quorum.

Section 13. First Board of Directors. All of the actions (including, without limitation, the adoption of these Bylaws and any Rules and Regulations for the Association, and any undertaking or contracts entered into with others on behalf of the Association) of the first Board of Directors of the Association named in its Articles of Incorporation or any successors thereto appointed before the First Annual Meeting of Owners shall be binding upon the Association in the same manner as though such actions had been authorized by a Board of Directors duly elected by the Owners.

Section 14. Fidelity Bonds. The Board of Directors shall require that all officers and employees of the Association handling or responsible for Association funds shall furnish adequate fidelity bonds. The premiums on such bonds shall be expenses of administration.

ARTICLE XII

OFFICERS

Section 1. Officers. The principal officers of the Association shall be a President, who shall be a member of the Board of Directors, a Vice President, a Secretary and a Treasurer. The directors may appoint an Assistant Treasurer, and an Assistant Secretary, and such other officers as in their judgment may be necessary. Any two offices except that of President and Vice President may be held by one person.

(a) President. The President shall be the chief executive officer of the Association, and shall preside at all meetings of the Association and of the Board of Directors. The President shall have all of the general powers and duties which are usually vested in the office of the President of an Association, including, but not limited to, the power to appoint committees from among the members of the Association from time to time in the President's discretion as may be deemed appropriate to assist in the conduct of the affairs of the Association.

(b) Vice President. The Vice President shall take the place of the President and perform the President's duties whenever the President shall be absent or unable to act. If neither the President nor the Vice President is able to act, the Board of Directors shall appoint some other member of the Board to so do on an interim basis. The Vice President shall also perform such other duties as shall from time to time be imposed by the Board of Directors.

(c) Secretary. The Secretary shall keep the minutes of all meetings of the Board of Directors and the minutes of all meetings of the members of the Association and shall have charge of the corporate seal and of such books and papers as the Board of Directors may direct; and shall, in general, perform all duties incident to the office of the Secretary.

(d) Treasurer. The Treasurer shall have responsibility for the Association's funds and securities and shall be responsible for keeping full and accurate accounts of all receipts and disbursements in books belonging to the Association. The Treasurer shall be responsible for the deposit of all monies and other valuable effects in the name and to the credit of the Association, and in such depositories as may, from time to time, be designated by the Board of Directors.

Section 2. Election. The officers of the Association shall be elected annually by the Board of Directors at the organizational meeting of each new Board and shall hold office at the pleasure of the Board.

Section 3. Removal. Upon affirmative vote of a majority of the members of the Board of Directors, any officer may be removed either with or without cause, and the officer's successor elected at any regular meeting of the Board of Directors, or at any special meeting of the Board called for such purpose. No such removal action may be taken, however, unless the matter shall have been included in the notice of such meeting. The officer who is proposed to be removed shall be given an opportunity to be heard at the meeting.

Section 4. Duties. The officers shall have such other duties, powers and responsibilities as shall, from time to time, be authorized by the Board of Directors.

ARTICLE XIII

SEAL

The Board of Directors may adopt a seal on behalf of the Association which shall have inscribed thereon the name of the Association, the words "corporate seal", and "Michigan".

ARTICLE XIV

FINANCE

Section 1. Records. The Association shall keep detailed books of account showing all expenditures and receipts of administration, and which shall separately specify the maintenance and repair expenses of the Common Elements of each Condominium and any other expenses incurred by or on behalf of the Association and the Owners of each Condominium. Such accounts and all other Association records shall be open for inspection by the Owners and their mortgagees during reasonable working hours. The Association shall prepare and distribute to each Owner at least once a year a financial statement, the contents of which shall be defined by the Association. The books of account shall be audited at least annually by qualified independent auditors; provided, however, that such auditors need not be certified public accountants nor does such audit need to be a certified audit. Any institutional holder of a first mortgage lien on any Unit shall be entitled to receive a copy of such annual audited financial statement within ninety (90) days following the end of the Association's fiscal year upon request therefor. The costs of any such audit and any accounting expenses shall be expenses of administration.

Section 2. Fiscal Year. The fiscal year of the Association shall be an annual period commencing on such date as may be initially determined by the Board. The commencement date of the fiscal year shall be subject to change by the Board for accounting reasons or other good cause.

Section 3. Bank. Funds of the Association shall be initially deposited in such bank or savings Association as may be designated by the Board and shall be withdrawn only upon the check or order of such officers, employees or agents as are designated by resolution of the Board of Directors from time to time. Separate accounts shall be maintained with respect to the Common Elements of each Condominium. The funds may be invested from time to time in accounts or deposit certificates of such bank or savings Association as are insured by the Federal Deposit Insurance Corporation or the Federal Savings and Loan Insurance Corporation and may also be invested in interest-bearing obligations of the United States Government.

ARTICLE XV

INDEMNIFICATION OF OFFICERS AND DIRECTORS

Section 1. Indemnification of Directors and Officers. Every director and officer of the Association shall be indemnified by the Association against all expenses and liabilities, including attorneys' fees, incurred by or imposed upon the director or officer in connection with any proceeding to which the director or officer may be a party, or may become involved, by reason of the director or officer being or having been a director or officer of the Association, whether or not a director or officer at the time such expenses are incurred, except in such cases wherein the director or officer is adjudged guilty of willful or wanton misconduct or gross negligence in the performance of such director's duties; provided that, in the event of any claim for reimbursement or indemnification hereunder based upon a settlement by the director or officer seeking such reimbursement or indemnification, the indemnification herein shall apply only if the Board of Directors (with the director seeking reimbursement abstaining) approves such

settlement and reimbursement as being in the best interest of the Association. The foregoing right of indemnification shall be in addition to and not exclusive of all other rights to which such director or officer may be entitled. At least ten (10) days prior to payment of any indemnification which it has approved, the Board of Directors shall notify all Owners thereof. Further, the Board of Directors is authorized to carry officers' and directors' liability insurance covering acts of the officers and directors of the Association in such amounts as it shall deem appropriate.

Section 2. Directors and Officers' Insurance. The Association shall provide liability insurance for every director and every officer of the Association for the same purposes provided above in Section 1 and in such amounts as may reasonably insure against potential liability arising out of the performance of their respective duties. With the prior written consent of the Association, a director or an officer of the Association may waive any liability insurance for such director's or officer's personal benefit or other applicable statutory indemnification. No director or officer shall collect for the same expense or liability under Section 1 above and under this Section 2; however, to the extent that the liability insurance provided herein to a director or officer was not waived by such director or officer and is inadequate to pay any expenses or liabilities otherwise properly indemnifiable under the terms hereof, a director or officer shall be reimbursed or indemnified only for such excess amounts under Section 1 hereof or other applicable statutory indemnification.

ARTICLE XVI
AMENDMENTS

These Bylaws may be amended by the Association or by the Developer in the manner provided in the Master Deed. Any amendment to these Bylaws shall become effective upon recordation in the office of the register of deeds in Wayne County, Michigan. A copy of each amendment to these Bylaws shall be made available to every member of the Association after adoption; provided however, that any amendment adopted in accordance with this Article shall be binding upon all persons who have an interest in Cherry Hill Village and Cherry Hill Village II irrespective of whether such persons actually receive a copy of the amendment. These Bylaws may not be amended in any manner to eliminate or conflict with any mandatory provision of the Act or any applicable law or any provision of the Master Deed; nor may they be amended to materially reduce or eliminate the rights of any first mortgagees without the consent of the mortgagees affected.

ARTICLE XVII
COMPLIANCE

The Association and all present or future Owners, tenants, future tenants, or any other persons acquiring an interest in or using Cherry Hill Village or Cherry Hill Village II in any manner are subject to and shall comply with the Act, as amended, and the mere acquisition, occupancy or rental of any Unit or an interest therein or the utilization of or entry upon Cherry Hill Village or Cherry Hill Village II shall signify that the Condominium Documents are accepted and ratified. In the event the Condominium Documents conflict with the provisions of the Act, the Act shall govern.

ARTICLE XVIII
REMEDIES

Section 1. Default by an Owner. Any default by an Owner shall entitle the Association or another Owner or Owners to the following relief:

(a) Legal Action. Failure to comply with any of the terms or provisions of the Condominium Documents or the regulations of the Association shall be grounds for relief, which may include without limitation an action to recover sums due for damages, injunctive relief, foreclosure of lien (if default in payment of assessment) or any combination thereof, and such relief may be sought by the Association or, if appropriate, by an aggrieved Owner or Owners.

(b) Recovery of Costs. In the event of a default of the Condominium Documents by an Owner, non-Owner resident, lessee, tenant and guest, the Association shall be entitled to recover from the Owner, non-Owner resident, lessee, tenant and guest, the prelitigation costs and reasonable attorney fees incurred in obtaining compliance with the Condominium Documents. In any proceeding arising because of an alleged default by any Owner, the Association, if successful, shall be entitled to recover the costs of the proceeding and such reasonable attorneys' fees (not limited to statutory fees) as may be determined by the court. In no event shall any Owner be entitled to recover such attorneys' fees. The Association, if successful, shall also be entitled to recoup the costs and attorney's fees incurred in defending any claim, counterclaim or other matter from the Owner asserting the claim, counterclaim or other matter.

(c) Removal and Abatement. The violation of any of the provisions of the Condominium Documents, including the rules and regulations promulgated by the Board of Directors of the Association hereunder, shall also give the Association, or its duly authorized agents, the right, in addition to the rights set forth above, to enter upon the Common Elements, Limited or General, or into any Unit, where reasonably necessary, and summarily remove and abate, at the expense of the Owner in violation, any structure, thing or condition existing or maintained contrary to the provisions of the Condominium Documents; provided, however, that judicial proceedings shall be instituted before items of construction are altered or demolished pursuant to this subsection. The Association shall have no liability to any Owner arising out of the exercise of its removal and abatement power, authorized herein.

(d) Assessment of Fines. The violation of any of the provisions of the Condominium Documents, including any of the rules and regulations promulgated by the Board of Directors of the Association hereunder, by any Owner, the Owner's tenant or the non-Owner occupant of the Owner's Unit, in addition to the rights set forth above, shall be grounds for assessment by the Association of a monetary fine for such violation against said Owner. No fine may be assessed unless the rules and regulations establishing such fine have first been duly adopted by the Board of Directors of the Association and notice thereof given to all Owners in the same manner as prescribed in Article VI, Section 10 of these Bylaws. Thereafter, fines may be assessed only upon notice to the offending Owner and an opportunity for such Owner to appear before the Board no less than seven (7) days from the date of the notice and offer evidence in defense of the alleged violation. Upon finding an alleged violation after an opportunity for hearing has been provided, the Board of Directors may levy a fine in such amount as it, in its discretion, deems appropriate, and/or as is set forth in the rules and regulations establishing the fine procedure. All fines duly assessed may be collected in the same manner as provided in Article II of these Bylaws.

Section 2. No Waiver. The failure of the Association or of any Owner to enforce any right, provision, covenant or condition which may be granted by the Condominium Documents shall not constitute a waiver of the right of the Association or of any such Owner to enforce such right, provision, covenant or condition in the future.

Section 3. Cumulative Rights, Remedies and Privileges. All rights, remedies and privileges granted to the Association or any Owner or Owners pursuant to any terms, provisions, covenants or conditions of the Condominium Documents shall be cumulative and the exercise of any one or more shall not be deemed to constitute an election of remedies, nor shall it preclude the party thus exercising the same from exercising such other and additional rights, remedies or privileges as may be available to such party at law or in equity.

Libert-33529
Page-57

Section 4. Enforcement of Provisions of Condominium Documents. An Owner may maintain an action against the Association and its officers and directors to compel such persons to enforce the provisions of the Condominium Documents. An Owner may maintain an action against any other Owner for injunctive relief or for damages or any combination thereof for noncompliance with the Condominium Documents or the Act.

ARTICLE XIX

ARBITRATION

Section 1. Scope and Election. Disputes, claims, or grievances arising out of or relating to the interpretation or the application of the Condominium Documents, or any disputes, claims or grievances arising among or between the Owners and the Association, upon the election and written consent of the parties to any such disputes, claims or grievances (which consent shall include an agreement of the parties that the judgment of any circuit court of the State of Michigan may be rendered upon any award pursuant to such arbitration), and upon written notice to the Association, shall be submitted to arbitration and the parties thereto shall accept the arbitrator's decision as final and binding, provided that no question affecting the claim of title of any person to any fee or life estate in real estate is involved. The Commercial Arbitration Rules of the American Arbitration Association as amended and in effect from time to time hereafter shall be applicable to any such arbitration.

Section 2. Judicial Relief. In the absence of the election and written consent of the parties pursuant to Section 1 above, no Owner or the Association shall be precluded from petitioning the courts to resolve any such disputes, claims or grievances.

Section 3. Election of Remedies. Such election and written consent by Owners or the Association to submit any such dispute, claim or grievance to arbitration shall preclude such parties from litigating such dispute, claim or grievance in the courts.

ARTICLE XX

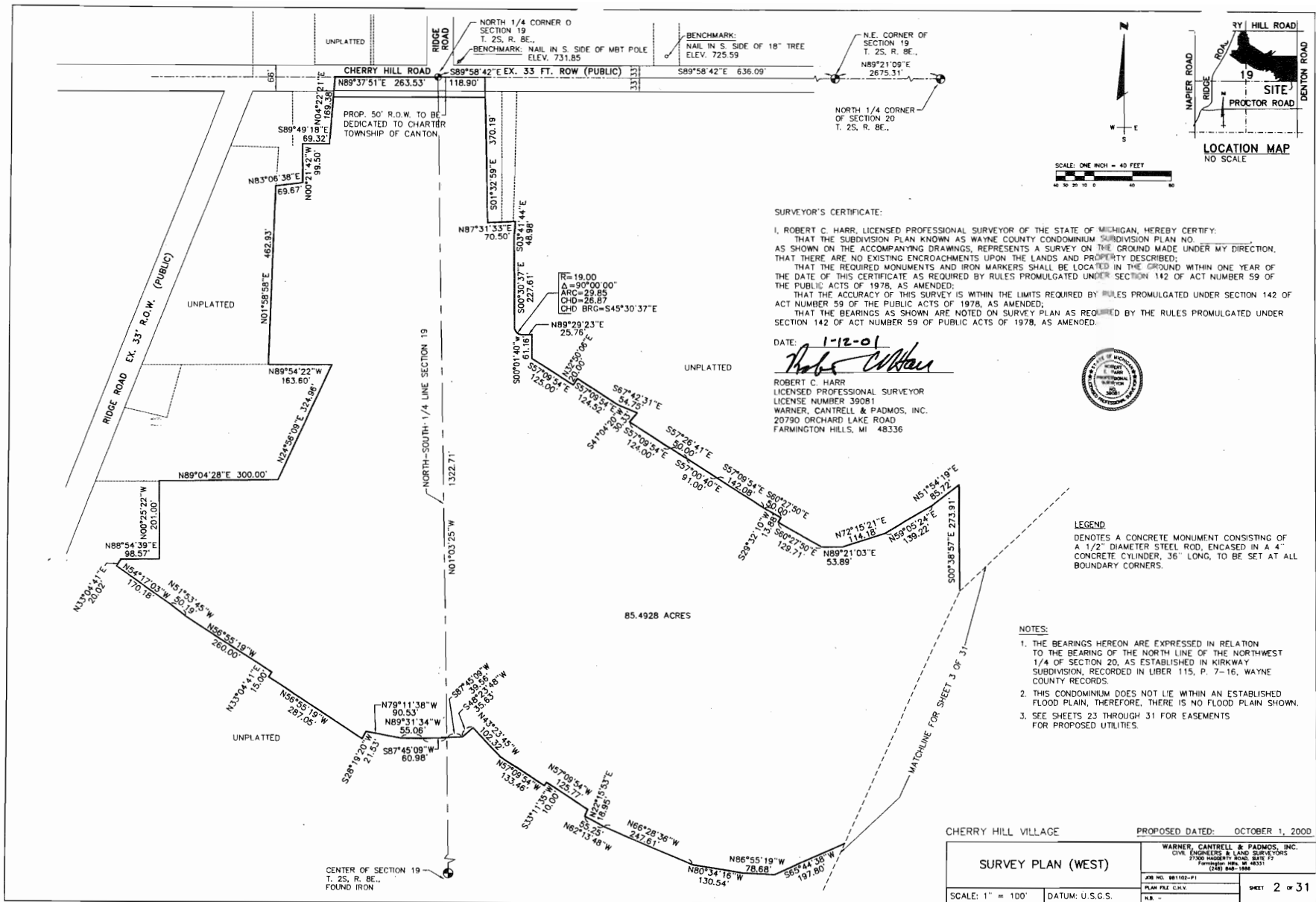
ASSIGNMENT OF RIGHTS RESERVED TO DEVELOPER

Any or all of the rights and powers granted or reserved to the Developer in the Condominium Documents or by law, including the right and power to approve or disapprove any act, use, or proposed action or any other matter or thing, may be assigned by it to any other entity or to the Association. Any such assignment or transfer shall be made by appropriate instrument in writing in which the assignee or transferee shall join for the purpose of evidencing its consent to the acceptance of such powers and rights and such assignee or transferee shall thereupon have the same rights and powers as herein given and reserved to the Developer.

ARTICLE XXI

SEVERABILITY

In the event that any of the terms, provisions or covenants of these Bylaws or the Condominium Documents are held to be partially or wholly invalid or unenforceable for any reason whatsoever, such holding shall not affect, alter, modify or impair in any manner whatsoever any of the other terms, provisions or covenants of such documents or the remaining portions of any terms, provisions or covenants held to be partially invalid or unenforceable.



SURVEYOR'S CERTIFICATE:

I, ROBERT C. HARR, LICENSED PROFESSIONAL SURVEYOR OF THE STATE OF MICHIGAN, HEREBY CERTIFY:
 THAT THE SUBDIVISION PLAN KNOWN AS WAYNE COUNTY CONDOMINIUM SUBDIVISION PLAN NO. _____ AS SHOWN ON THE ACCOMPANYING DRAWINGS, REPRESENTS A SURVEY ON THE GROUND MADE UNDER MY DIRECTION, THAT THERE ARE NO EXISTING ENCROACHMENTS UPON THE LANDS AND PROPERTY DESCRIBED;
 THAT THE REQUIRED MONUMENTS AND IRON MARKERS SHALL BE LOCATED IN THE GROUND WITHIN ONE YEAR OF THE DATE OF THIS CERTIFICATE AS REQUIRED BY RULES PROMULGATED UNDER SECTION 142 OF ACT NUMBER 59 OF THE PUBLIC ACTS OF 1978, AS AMENDED;
 THAT THE ACCURACY OF THIS SURVEY IS WITHIN THE LIMITS REQUIRED BY RULES PROMULGATED UNDER SECTION 142 OF ACT NUMBER 59 OF THE PUBLIC ACTS OF 1978, AS AMENDED;
 THAT THE BEARINGS AS SHOWN ARE NOTED ON SURVEY PLAN AS REQUIRED BY THE RULES PROMULGATED UNDER SECTION 142 OF ACT NUMBER 59 OF PUBLIC ACTS OF 1978, AS AMENDED.

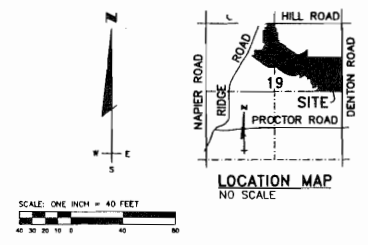
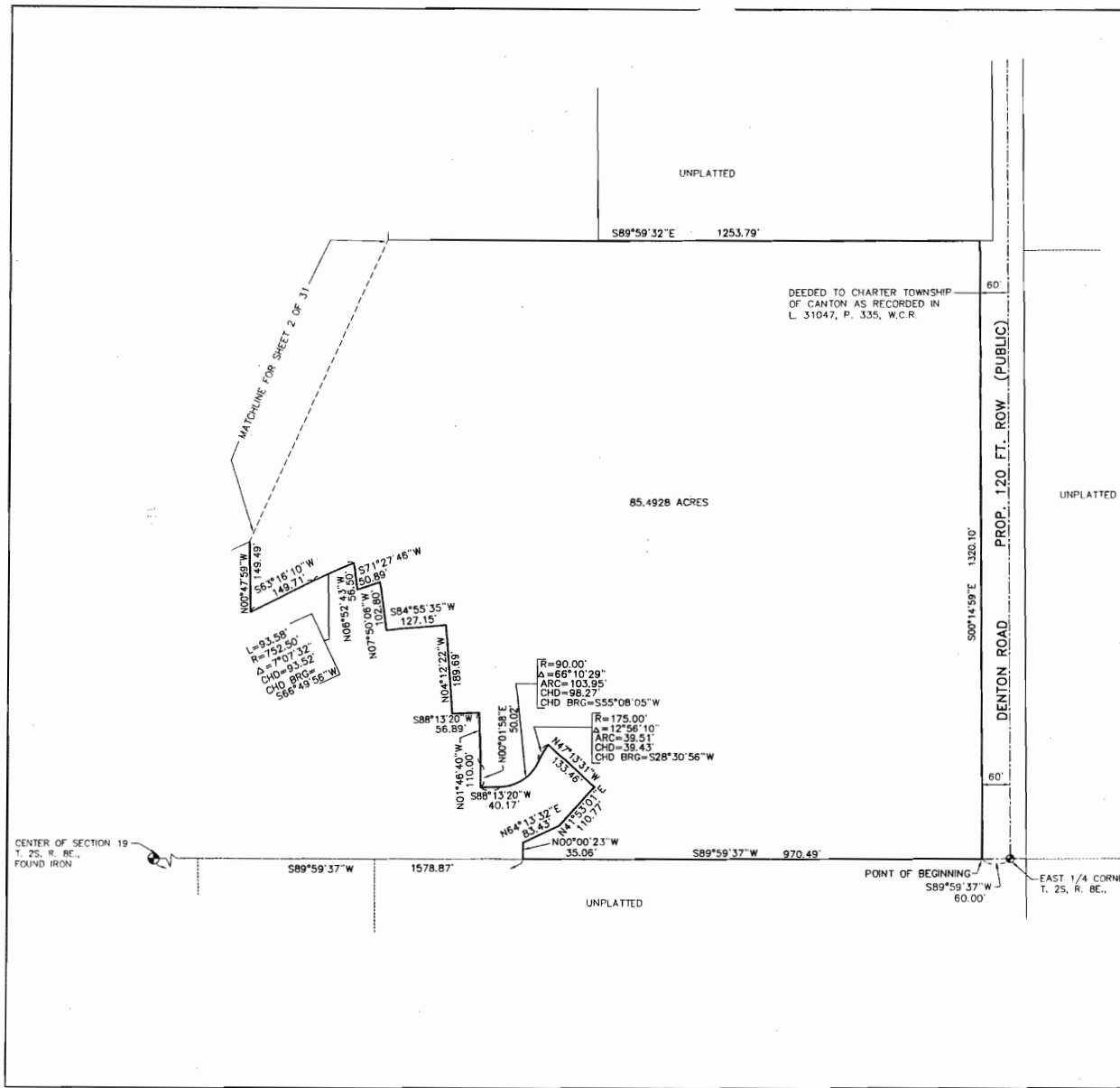
DATE: 1-12-01
Robert C. Harr
 ROBERT C. HARR
 LICENSED PROFESSIONAL SURVEYOR
 LICENSE NUMBER 39081
 WARNER, CANTRELL & PADMOS, INC.
 20790 ORCHARD LAKE ROAD
 FARMINGTON HILLS, MI 48336



LEGEND
 DENOTES A CONCRETE MONUMENT CONSISTING OF A 1/2" DIAMETER STEEL ROD, ENCASED IN A 4" CONCRETE CYLINDER, 36" LONG, TO BE SET AT ALL BOUNDARY CORNERS.

- NOTES:**
1. THE BEARINGS HEREON ARE EXPRESSED IN RELATION TO THE BEARING OF THE NORTH LINE OF THE NORTHWEST 1/4 OF SECTION 20, AS ESTABLISHED IN KIRKWAY SUBDIVISION, RECORDED IN LIBER 115, P. 7-16, WAYNE COUNTY RECORDS.
 2. THIS CONDOMINIUM DOES NOT LIE WITHIN AN ESTABLISHED FLOOD PLAIN, THEREFORE, THERE IS NO FLOOD PLAIN SHOWN.
 3. SEE SHEETS 23 THROUGH 31 FOR EASEMENTS FOR PROPOSED UTILITIES.

As per Michigan State Board of Surveyors, Registration No. 111001, 111002, 111003, 111004, 111005, 111006, 111007, 111008, 111009, 111010, 111011, 111012, 111013, 111014, 111015, 111016, 111017, 111018, 111019, 111020, 111021, 111022, 111023, 111024, 111025, 111026, 111027, 111028, 111029, 111030, 111031, 111032, 111033, 111034, 111035, 111036, 111037, 111038, 111039, 111040, 111041, 111042, 111043, 111044, 111045, 111046, 111047, 111048, 111049, 111050, 111051, 111052, 111053, 111054, 111055, 111056, 111057, 111058, 111059, 111060, 111061, 111062, 111063, 111064, 111065, 111066, 111067, 111068, 111069, 111070, 111071, 111072, 111073, 111074, 111075, 111076, 111077, 111078, 111079, 111080, 111081, 111082, 111083, 111084, 111085, 111086, 111087, 111088, 111089, 111090, 111091, 111092, 111093, 111094, 111095, 111096, 111097, 111098, 111099, 111100, 111101, 111102, 111103, 111104, 111105, 111106, 111107, 111108, 111109, 111110, 111111, 111112, 111113, 111114, 111115, 111116, 111117, 111118, 111119, 111120, 111121, 111122, 111123, 111124, 111125, 111126, 111127, 111128, 111129, 111130, 111131, 111132, 111133, 111134, 111135, 111136, 111137, 111138, 111139, 111140, 111141, 111142, 111143, 111144, 111145, 111146, 111147, 111148, 111149, 111150, 111151, 111152, 111153, 111154, 111155, 111156, 111157, 111158, 111159, 111160, 111161, 111162, 111163, 111164, 111165, 111166, 111167, 111168, 111169, 111170, 111171, 111172, 111173, 111174, 111175, 111176, 111177, 111178, 111179, 111180, 111181, 111182, 111183, 111184, 111185, 111186, 111187, 111188, 111189, 111190, 111191, 111192, 111193, 111194, 111195, 111196, 111197, 111198, 111199, 111200, 111201, 111202, 111203, 111204, 111205, 111206, 111207, 111208, 111209, 111210, 111211, 111212, 111213, 111214, 111215, 111216, 111217, 111218, 111219, 111220, 111221, 111222, 111223, 111224, 111225, 111226, 111227, 111228, 111229, 111230, 111231, 111232, 111233, 111234, 111235, 111236, 111237, 111238, 111239, 111240, 111241, 111242, 111243, 111244, 111245, 111246, 111247, 111248, 111249, 111250, 111251, 111252, 111253, 111254, 111255, 111256, 111257, 111258, 111259, 111260, 111261, 111262, 111263, 111264, 111265, 111266, 111267, 111268, 111269, 111270, 111271, 111272, 111273, 111274, 111275, 111276, 111277, 111278, 111279, 111280, 111281, 111282, 111283, 111284, 111285, 111286, 111287, 111288, 111289, 111290, 111291, 111292, 111293, 111294, 111295, 111296, 111297, 111298, 111299, 111300, 111301, 111302, 111303, 111304, 111305, 111306, 111307, 111308, 111309, 111310, 111311, 111312, 111313, 111314, 111315, 111316, 111317, 111318, 111319, 111320, 111321, 111322, 111323, 111324, 111325, 111326, 111327, 111328, 111329, 111330, 111331, 111332, 111333, 111334, 111335, 111336, 111337, 111338, 111339, 111340, 111341, 111342, 111343, 111344, 111345, 111346, 111347, 111348, 111349, 111350, 111351, 111352, 111353, 111354, 111355, 111356, 111357, 111358, 111359, 111360, 111361, 111362, 111363, 111364, 111365, 111366, 111367, 111368, 111369, 111370, 111371, 111372, 111373, 111374, 111375, 111376, 111377, 111378, 111379, 111380, 111381, 111382, 111383, 111384, 111385, 111386, 111387, 111388, 111389, 111390, 111391, 111392, 111393, 111394, 111395, 111396, 111397, 111398, 111399, 111400, 111401, 111402, 111403, 111404, 111405, 111406, 111407, 111408, 111409, 111410, 111411, 111412, 111413, 111414, 111415, 111416, 111417, 111418, 111419, 111420, 111421, 111422, 111423, 111424, 111425, 111426, 111427, 111428, 111429, 111430, 111431, 111432, 111433, 111434, 111435, 111436, 111437, 111438, 111439, 111440, 111441, 111442, 111443, 111444, 111445, 111446, 111447, 111448, 111449, 111450, 111451, 111452, 111453, 111454, 111455, 111456, 111457, 111458, 111459, 111460, 111461, 111462, 111463, 111464, 111465, 111466, 111467, 111468, 111469, 111470, 111471, 111472, 111473, 111474, 111475, 111476, 111477, 111478, 111479, 111480, 111481, 111482, 111483, 111484, 111485, 111486, 111487, 111488, 111489, 111490, 111491, 111492, 111493, 111494, 111495, 111496, 111497, 111498, 111499, 111500, 111501, 111502, 111503, 111504, 111505, 111506, 111507, 111508, 111509, 111510, 111511, 111512, 111513, 111514, 111515, 111516, 111517, 111518, 111519, 111520, 111521, 111522, 111523, 111524, 111525, 111526, 111527, 111528, 111529, 111530, 111531, 111532, 111533, 111534, 111535, 111536, 111537, 111538, 111539, 111540, 111541, 111542, 111543, 111544, 111545, 111546, 111547, 111548, 111549, 111550, 111551, 111552, 111553, 111554, 111555, 111556, 111557, 111558, 111559, 111560, 111561, 111562, 111563, 111564, 111565, 111566, 111567, 111568, 111569, 111570, 111571, 111572, 111573, 111574, 111575, 111576, 111577, 111578, 111579, 111580, 111581, 111582, 111583, 111584, 111585, 111586, 111587, 111588, 111589, 111590, 111591, 111592, 111593, 111594, 111595, 111596, 111597, 111598, 111599, 111600, 111601, 111602, 111603, 111604, 111605, 111606, 111607, 111608, 111609, 111610, 111611, 111612, 111613, 111614, 111615, 111616, 111617, 111618, 111619, 111620, 111621, 111622, 111623, 111624, 111625, 111626, 111627, 111628, 111629, 111630, 111631, 111632, 111633, 111634, 111635, 111636, 111637, 111638, 111639, 111640, 111641, 111642, 111643, 111644, 111645, 111646, 111647, 111648, 111649, 111650, 111651, 111652, 111653, 111654, 111655, 111656, 111657, 111658, 111659, 111660, 111661, 111662, 111663, 111664, 111665, 111666, 111667, 111668, 111669, 111670, 111671, 111672, 111673, 111674, 111675, 111676, 111677, 111678, 111679, 111680, 111681, 111682, 111683, 111684, 111685, 111686, 111687, 111688, 111689, 111690, 111691, 111692, 111693, 111694, 111695, 111696, 111697, 111698, 111699, 111700, 111701, 111702, 111703, 111704, 111705, 111706, 111707, 111708, 111709, 111710, 111711, 111712, 111713, 111714, 111715, 111716, 111717, 111718, 111719, 111720, 111721, 111722, 111723, 111724, 111725, 111726, 111727, 111728, 111729, 111730, 111731, 111732, 111733, 111734, 111735, 111736, 111737, 111738, 111739, 111740, 111741, 111742, 111743, 111744, 111745, 111746, 111747, 111748, 111749, 111750, 111751, 111752, 111753, 111754, 111755, 111756, 111757, 111758, 111759, 111760, 111761, 111762, 111763, 111764, 111765, 111766, 111767, 111768, 111769, 111770, 111771, 111772, 111773, 111774, 111775, 111776, 111777, 111778, 111779, 111780, 111781, 111782, 111783, 111784, 111785, 111786, 111787, 111788, 111789, 111790, 111791, 111792, 111793, 111794, 111795, 111796, 111797, 111798, 111799, 111800, 111801, 111802, 111803, 111804, 111805, 111806, 111807, 111808, 111809, 111810, 111811, 111812, 111813, 111814, 111815, 111816, 111817, 111818, 111819, 111820, 111821, 111822, 111823, 111824, 111825, 111826, 111827, 111828, 111829, 111830, 111831, 111832, 111833, 111834, 111835, 111836, 111837, 111838, 111839, 111840, 111841, 111842, 111843, 111844, 111845, 111846, 111847, 111848, 111849, 111850, 111851, 111852, 111853, 111854, 111855, 111856, 111857, 111858, 111859, 111860, 111861, 111862, 111863, 111864, 111865, 111866, 111867, 111868, 111869, 111870, 111871, 111872, 111873, 111874, 111875, 111876, 111877, 111878, 111879, 111880, 111881, 111882, 111883, 111884, 111885, 111886, 111887, 111888, 111889, 111890, 111891, 111892, 111893, 111894, 111895, 111896, 111897, 111898, 111899, 111900, 111901, 111902, 111903, 111904, 111905, 111906, 111907, 111908, 111909, 111910, 111911, 111912, 111913, 111914, 111915, 111916, 111917, 111918, 111919, 111920, 111921, 111922, 111923, 111924, 111925, 111926, 111927, 111928, 111929, 111930, 111931, 111932, 111933, 111934, 111935, 111936, 111937, 111938, 111939, 111940, 111941, 111942, 111943, 111944, 111945, 111946, 111947, 111948, 111949, 111950, 111951, 111952, 111953, 111954, 111955, 111956, 111957, 111958, 111959, 111960, 111961, 111962, 111963, 111964, 111965, 111966, 111967, 111968, 111969, 111970, 111971, 111972, 111973, 111974, 111975, 111976, 111977, 111978, 111979, 111980, 111981, 111982, 111983, 111984, 111985, 111986, 111987, 111988, 111989, 111990, 111991, 111992, 111993, 111994, 111995, 111996, 111997, 111998, 111999, 112000, 112001, 112002, 112003, 112004, 112005, 112006, 112007, 112008, 112009, 112010, 112011, 112012, 112013, 112014, 112015, 112016, 112017, 112018, 112019, 112020, 112021, 112022, 112023, 112024, 112025, 112026, 112027, 112028, 112029, 112030, 112031, 112032, 112033, 112034, 112035, 112036, 112037, 112038, 112039, 112040, 112041, 112042, 112043, 112044, 112045, 112046, 112047, 112048, 112049, 112050, 112051, 112052, 112053, 112054, 112055, 112056, 112057, 112058, 112059, 112060, 112061, 112062, 112063, 112064, 112065, 112066, 112067, 112068, 112069, 112070, 112071, 112072, 112073, 112074, 112075, 112076, 112077, 112078, 112079, 112080, 112081, 112082, 112083, 112084, 112085, 112086, 112087, 112088, 112089, 112090, 112091, 112092, 112093, 112094, 112095, 112096, 112097, 112098, 112099, 112100, 112101, 112102, 112103, 112104, 112105, 112106, 112107, 112108, 112109, 112110, 112111, 112112, 112113, 112114, 112115, 112116, 112117, 112118, 112119, 112120, 112121, 112122, 112123, 112124, 112125, 112126, 112127, 112128, 112129, 112130, 112131, 112132, 112133, 112134, 112135, 112136, 112137, 112138, 112139, 112140, 112141, 112142, 112143, 112144, 112145, 112146, 112147, 112148, 112149, 112150, 112151, 112152, 112153, 112154, 112155, 112156, 112157, 112158, 112159, 112160, 112161, 112162, 112163, 112164, 112165, 112166, 112167, 112168, 112169, 112170, 112171, 112172, 112173, 112174, 112175, 112176, 112177, 112178, 112179, 112180, 112181, 112182, 112183, 112184, 112185, 112186, 112187, 112188, 112189, 112190, 112191, 112192, 112193, 112194, 112195, 112196, 112197, 112198, 112199, 112200, 112201, 112202, 112203, 112204, 112205, 112206, 112207, 112208, 112209, 112210, 112211, 112212, 112213, 112214, 112215, 112216, 112217, 112218, 112219, 112220, 112221, 112222, 112223, 112224, 112225, 112226, 112227, 112228, 112229, 112230, 112231, 112232, 112233, 112234, 112235, 112236, 112237, 112238, 112239, 112240, 112241, 112242, 112243, 112244, 112245, 112246, 112247, 112248, 112249, 112250, 112251, 112252, 112253, 112254, 112255, 112256, 112257, 112258, 112259, 112260, 112261, 112262, 112263, 112264, 112265, 112266, 112267, 112268, 112269, 112270, 112271, 112272, 112273, 112274, 112275, 112276, 112277, 112278, 112279, 112280, 112281, 112282, 112283, 112284, 112285, 112286, 112287, 112288, 112289, 112290, 112291, 112292, 112293, 112294, 112295, 112296, 112297, 112298, 112299, 112300, 112301, 112302, 112303, 112304, 112305, 112306, 112307, 112308, 112309, 112310, 112311, 112312, 112313, 112314, 112315, 112316, 112317, 112318, 112319, 112320, 112321, 112322, 112323, 112324, 112325, 112326, 112327, 112328, 112329, 112330, 112331, 112332, 112333, 112334, 112335, 112336, 112337, 112338, 112339, 112340, 112341, 112342, 112343, 112344, 112345, 112346, 112347, 112348, 112349, 112350, 112351, 112352, 112353, 112354, 112355, 112356, 112357, 112358, 112359, 112360, 112361, 112362, 112363, 112364, 112365, 112366, 112367, 112368, 112369, 112370, 112371, 112372, 112373, 112374, 112375, 112376, 112377, 112



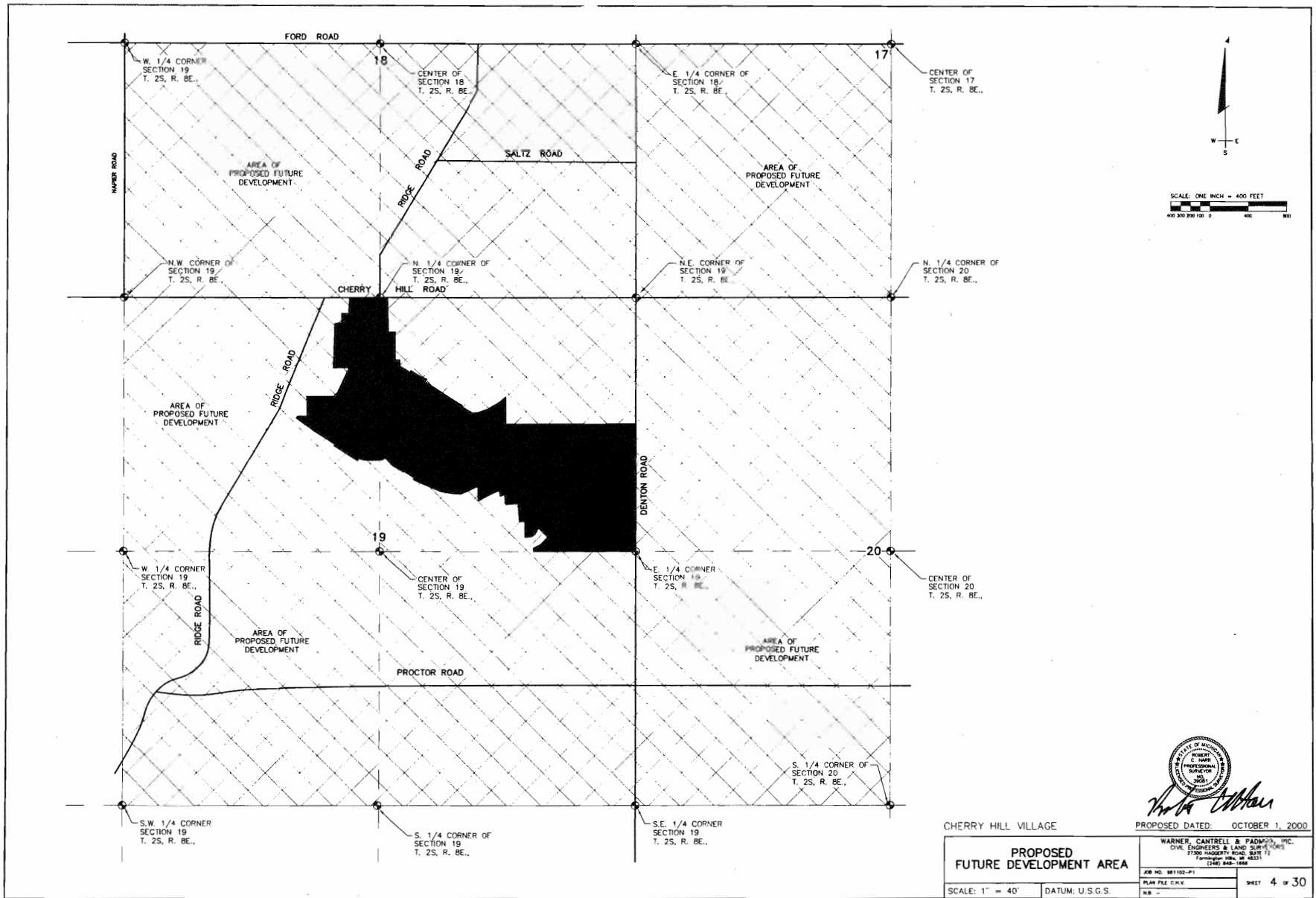
LEGEND
 DENOTES A CONCRETE MONUMENT CONSISTING OF A 1/2" DIAMETER STEEL ROD, ENCASED IN A 4" CONCRETE CYLINDER, 36" LONG, TO BE SET AT ALL BOUNDARY CORNERS.

- NOTES:**
1. THE BEARINGS HEREON ARE EXPRESSED IN RELATION TO THE BEARING OF THE NORTH LINE OF THE NORTHWEST 1/4 OF SECTION 20, AS ESTABLISHED IN KIRKWAY SUBDIVISION, RECORDED IN LIBER 115, P. 7-16, WAYNE COUNTY RECORDS.
 2. THIS CONDOMINIUM DOES NOT LIE WITHIN AN ESTABLISHED FLOOD PLAIN, THEREFORE, THERE IS NO FLOOD PLAIN SHOWN.
 3. SEE SHEETS 23 THROUGH 31 FOR EASEMENTS FOR PROPOSED UTILITIES.

Robert C. Harr

CHERRY HILL VILLAGE PROPOSED DATED: OCTOBER 1, 2000

SURVEY PLAN (EAST)		WARNER, CARWELL & PADDO, INC. CIVIL ENGINEERS & LAND SURVEYORS 27900 Woodward Road, Suite 17 Farmington Hills, MI 48331 (248) 468-1999	
		JOB NO. 88102-01	SHEET 3 OF 31
SCALE: 1" = 40'	DATUM: U.S.G.S.	PLAN FILE CAV	N.R.



SCALE: ONE INCH = 400 FEET
 400 300 200 100 0 100 200

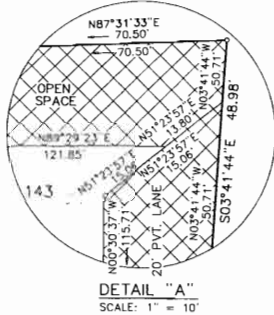
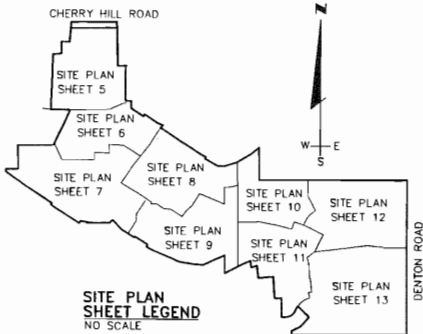


Robert C. Adams

CHERRY HILL VILLAGE PROPOSED DATED: OCTOBER 1, 2000

PROPOSED FUTURE DEVELOPMENT AREA		WARNER, GANTRELL & PADAPIS, INC. CIVIL ENGINEERS & LAND SURVEYORS 2750 HADDY ROAD, SUITE 11 FARMINGTON, MISSOURI 64241 (314) 846-1800	
SCALE: 1" = 40'	DATUM: U.S.G.S.	JOB NO. 981102-P1	SHEET 4 of 30
		PLAN FILE C.M.V.	
		N.B.	

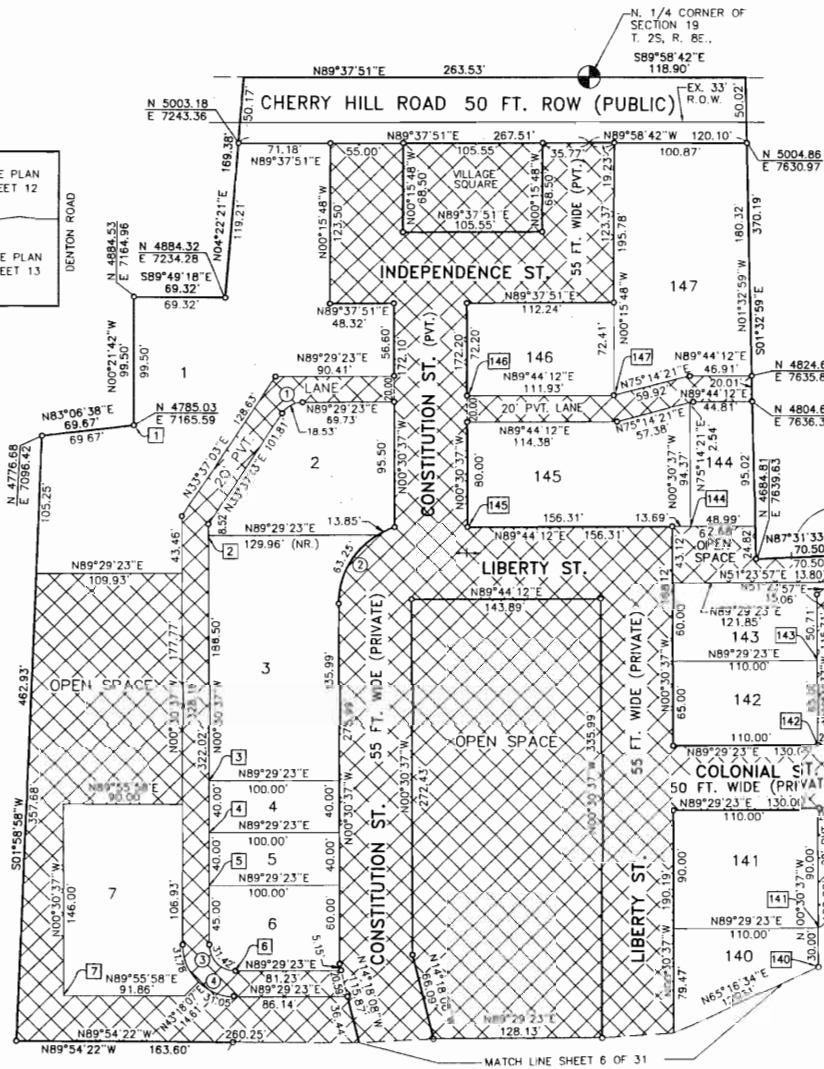
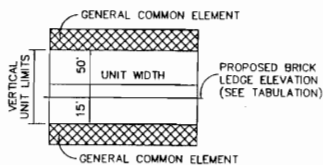
PLANNING INFORMATION SYSTEMS, INC. (P.I.S.) 1100 N. 17TH AVENUE, DENVER, CO 80202-1100
 TEL: (303) 733-1100 FAX: (303) 733-1101



TABULATION OF UNIT AREA & BRICK LEDGE ELEVATION

UNIT	SO. FT.	BRICK LEDGE
1	38,086	734.50
2	11,587	731.00
3	19,180	730.00
4	4,000	729.55
5	4,000	729.30
6	5,417	729.10
7	13,319	729.00
140	5,021	724.25
141	9,900	724.25
142	7,150	724.65
143	5,655	725.70
144	4,572	727.65
145	14,000	730.50
146	8,104	731.80
147	19,009	731.50

TYPICAL UNIT CROSS-SECTION N.T.S.

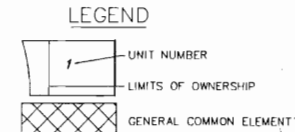


TABULATION OF UNIT CORNER COORDINATES

NO.	NORTH	EAST
1	4785.03	7165.58
2	4700.45	7222.45
3	4512.96	7224.12
4	4472.96	7224.52
5	4432.96	7224.87
6	4368.14	7245.41
7	4348.61	7115.58
140	4372.20	7689.28
141	4402.20	7689.02
142	4342.19	7687.77
143	4607.19	7687.19
144	4709.39	7589.96
145	4708.61	7419.96
146	4808.61	7419.07
147	4809.12	7531.00

CURVE TABLE

CURVE LENGTH	RADIUS	DELTA	CHORD BRG	CHORD	
1	18.53	19.00	55°52'20"	N61°33'13"E	17.80'
2	77.10	61.00	72°25'06"	N35°41'56"E	72.07'
3	31.42	20.00	90°00'00"	N45°30'37"W	28.20'
4	62.83	40.00	90°00'00"	N45°30'37"W	56.57'



- NOTES:
1. THE CONDOMINIUM IS SUBJECT TO THAT CERTAIN AGREEMENT FOR CHERRY HILL VILLAGE PLANNED DEVELOPMENT, DATED, DECEMBER 14, 1999, AND RECORDED IN L. 32213, P. 617-629, WAYNE CO. RECORDS, AS THE SAME MAY BE AMENDED, AND WHICH, AMONG OTHER THINGS, ESTABLISHES SETBACK REQUIREMENTS APPLICABLE TO ALL UNITS.
 2. THE GENERAL COMMON ELEMENTS AND UNSOLD UNITS ARE CONVERTIBLE AREAS WITHIN WHICH UNITS MAY BE EXPANDED, DELETED AND MODIFIED, AND WITHIN WHICH GENERAL AND LIMITED COMMON ELEMENTS MAY BE MODIFIED, DELETED, EXPANDED AND CREATED, ALL IN THE DEVELOPER'S SOLE DISCRETION AS PROVIDED IN THE MASTER DEED.
 3. THE ROADWAYS AND ROAD RIGHTS-OF-WAY THAT SERVE THIS CONDOMINIUM WILL INITIALLY BE OWNED AND MAINTAINED BY THE CHERRY HILL VILLAGE HOMEOWNERS ASSOCIATION, AS PROVIDED IN THE MASTER DEED, THE DEVELOPER RESERVES THE RIGHT, IN ITS SOLE DISCRETION, TO DEDICATE THE ROADS TO THE COUNTY OF WAYNE, HOME CHARTER OR ANY OTHER APPROPRIATE GOVERNMENTAL AGENCY.
 4. AS FURTHER PROVIDED IN THE MASTER DEED, THE ROADS IN THIS CONDOMINIUM, THE VILLAGE SQUARE AND ALL OTHER PARKS, AND UNITS 1, 2, 3, 7, 29, 39, 41, 99, 100, 101, 145, 146 AND 147 ARE CONTRACTIBLE AREAS WHICH THE DEVELOPER HAS RESERVED THE RIGHT, IN ITS SOLE DISCRETION, TO WITHDRAW FROM THE CONDOMINIUM IN ONE OR MORE AMENDMENTS OF THE MASTER DEED.

SEE DETAIL "A" THIS SHEET

UNIT 147 CORNER COORDINATES: N 4824.60, E 7635.84, N 4804.61, E 7636.38, N 4824.81, E 7639.83, N 4687.85, E 7710.06, N 4638.97, E 7706.91, N 5037.14, E 48.98.

CHERRY HILL VILLAGE PROPOSED DATED: OCTOBER 1, 2000

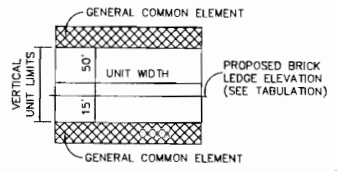
SITE PLAN

WARNER, CANTRELL & PADMOUS, INC.
CIVIL ENGINEERS & LAND SURVEYORS
1100 WOODBURN ROAD, SUITE 217
ANN ARBOR, MI 48106
(248) 940-1000

JOB NO. 981002-PT
PLAN FILE CAY
DATE: 10/1/00

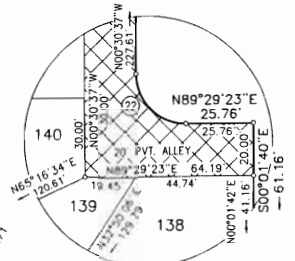
SCALE: 1" = 40' DATUM: U.S.C.S. SHEET: 5 OF 31

TYPICAL UNIT CROSS-SECTION
N.T.S.



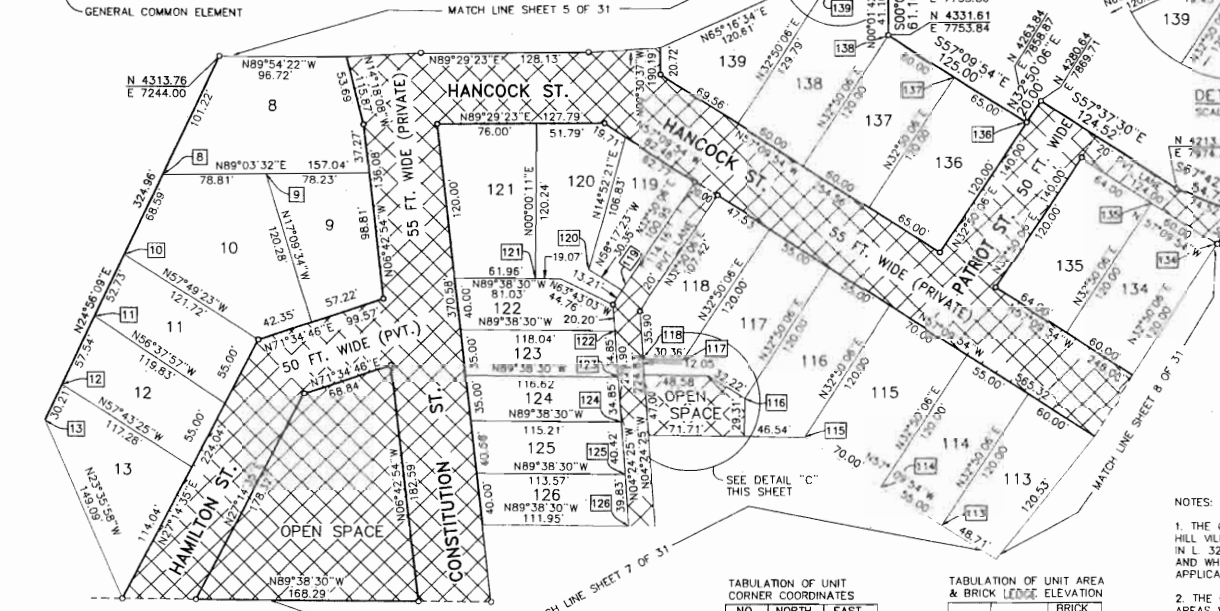
CURVE	LENGTH	RADIUS	DELTA	CHORD BRG	CHORD
22	29.85	19.00	90°00'00"	N45°30'37" W	26.87

R=19.00
Δ=90°00'00"
ARC=29.85
CHD=26.87
CHD BRG=S45°30'37"E



SCALE: ONE INCH = 40 FEET

SEE SHEET 5 OF 31 FOR SITE PLAN SHEET LEGEND.



LEGEND

- UNIT NUMBER
- LIMITS OF OWNERSHIP
- GENERAL COMMON ELEMENT
- CURVE NUMBER
- RADIAL
- NOT RADIAL
- DENOTES A CONCRETE MONUMENT CONSISTING OF A 1/2" DIAMETER STEEL ROD, ENCASED IN A 4" CONCRETE CYLINDER, 36" LONG, TO BE SET AT ALL BOUNDARY CORNERS.
- DENOTES UNIT CORNER COORDINATE POINT

NOTE: 1/2" IRON RODS 18" LONG TO BE SET AT ALL UNIT CORNERS.

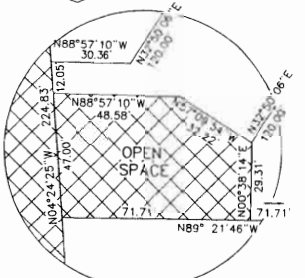
NOTES:

1. THE CONDOMINIUM IS SUBJECT TO THAT CERTAIN AGREEMENT FOR CHERRY HILL VILLAGE PLANNED DEVELOPMENT, DATED, DECEMBER 14, 1999, AND RECORDED IN L. 32213, P. 417-429, WAYNE CO. RECORDS, AS THE SAME MAY BE AMENDED, AND WHICH, AMONG OTHER THINGS, ESTABLISHES STRACK REQUIREMENTS APPLICABLE TO ALL UNITS.
2. THE GENERAL COMMON ELEMENTS AND UNSOLD UNITS ARE CONVERTIBLE AREAS WITHIN WHICH UNITS MAY BE EXPANDED, DELETED AND MODIFIED, AND WITHIN WHICH GENERAL AND LIMITED COMMON ELEMENTS MAY BE MODIFIED, DELETED, EXPANDED AND CREATED, ALL IN THE DEVELOPER'S SOLE DISCRETION AS PROVIDED IN THE MASTER DEED.
3. THE ROADWAYS AND ROAD RIGHTS-OF-WAY THAT SERVE THIS CONDOMINIUM WILL INITIALLY BE OWNED AND MAINTAINED BY THE CHERRY HILL VILLAGE HOMEOWNERS ASSOCIATION, AS PROVIDED IN THE MASTER DEED. THE DEVELOPER RESERVES THE RIGHT, IN ITS SOLE DISCRETION, TO DEDICATE THE ROADS TO THE COUNTY OF WAYNE, HOME CHARTER OR ANY OTHER APPROPRIATE GOVERNMENTAL AGENCY.
4. AS FURTHER PROVIDED IN THE MASTER DEED, THE ROADS IN THIS CONDOMINIUM, THE VILLAGE SQUARE AND ALL OTHER PARKS, AND UNITS 1, 2, 3, 7, 25, 32, 41, 99, 100, 101, 145, 146 AND 147 ARE CONTRACTIBLE AREAS WHICH THE DEVELOPER HAS RESERVED THE RIGHT, IN ITS SOLE DISCRETION, TO WITHDRAW FROM THE CONDOMINIUM IN ONE OR MORE AMENDMENTS OF THE MASTER DEED.

FOR SHEET 8 OF 31
TABULATION OF UNIT AREA & BRICK LEDGE ELEVATION

UNIT	SQ. FT.	BRICK LEDGE
14	8,047	729.10
15	7,060	729.70
16	8,440	730.75
17	6,050	730.50
18	6,050	730.75
19	6,481	731.40
20	7,724	732.00
21	6,216	730.00
22	4,830	729.80
23	4,789	727.70
24	5,729	727.70
25	5,147	727.70
26	4,117	727.70
27	5,071	728.35
28	4,000	728.05
29	31,163	725.35
30	4,495	725.35
31	4,287	725.35
32	5,182	725.50
33	6,046	726.05
34	5,527	727.10
35	5,561	727.10

35	5,561	727.10
36	4,624	725.50
37	5,268	725.50
38	3,647	724.85
39	19,968	724.85
40	4,679	722.90
41	47,648	721.50
42	5,498	721.50
43	4,642	721.05
44	4,400	720.70
47	4,415	720.35
48	5,261	720.70
49	6,212	720.60
50	4,000	720.25
51	6,446	720.25
52	5,685	719.65
53	4,259	719.35
54	4,280	719.10
107	5,947	719.30
108	6,614	719.35
127	6,594	723.20
128	6,002	722.50
129	10,359	722.70
130	6,680	721.70
131	7,277	720.80



TABULATION OF UNIT CORNER COORDINATES

NO.	NORTH	EAST
8	4221.98	7201.33
9	4223.27	7280.13
10	4159.78	7172.41
11	4111.97	7150.18
12	4059.79	7125.93
13	4032.40	7113.19
113	3953.61	7095.54
114	3983.43	7749.32
115	4021.39	7690.51
116	4051.21	7644.30
117	4081.03	7598.08
118	4081.59	7567.72
119	4137.85	7554.24
120	4149.55	7525.81
121	4142.50	7485.34
122	4102.42	7546.06
123	4087.87	7548.74
124	4032.92	7551.41
125	3992.63	7554.52
126	3952.92	7557.58
134	4169.49	8005.07
135	4202.02	7854.65
136	4263.94	7858.87
137	4299.08	7804.25
138	4331.61	7753.84
139	4372.37	7708.73

TABULATION OF UNIT AREA & BRICK LEDGE ELEVATION

UNIT	SQ. FT.	BRICK LEDGE
8	11,588	727.50
9	7,286	727.50
10	11,739	728.70
11	8,460	728.70
12	6,523	728.70
13	8,349	728.10
113	6,523	722.80
114	6,600	723.25
115	8,400	723.25
116	7,282	723.55
117	7,074	723.55
118	5,948	723.85
119	4,505	724.00
120	6,014	724.65
121	9,465	724.65
122	4,340	724.15
123	4,075	723.45
124	4,026	723.45
125	4,606	723.15
126	4,476	723.50
134	7,200	721.50
135	7,680	721.50
136	7,800	724.05
137	7,200	724.10
138	8,414	724.10
139	6,336	723.95



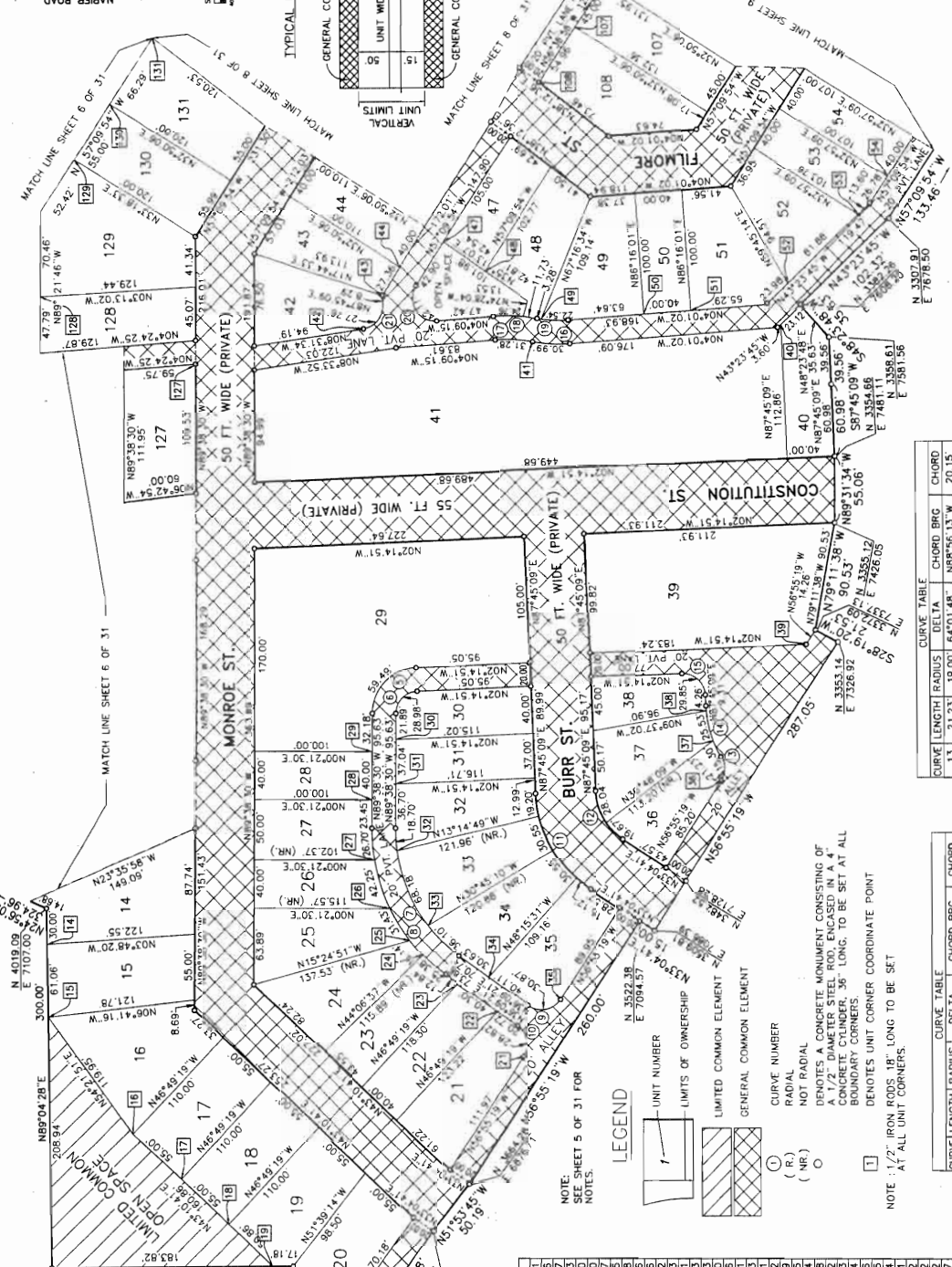
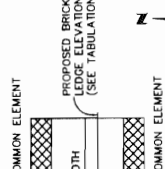

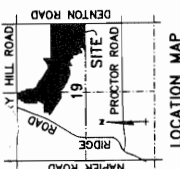
CHERRY HILL VILLAGE
PROPOSED DATE: OCTOBER 1, 2000

SITE PLAN

SCALE: 1" = 40' DATUM: U.S.G.S.

WARNER, LANTRELL & PADMOIS, INC.
CIVIL ENGINEERS & ARCHITECTS
2718 WOODBURN LANE, SUITE 100
ANN ARBOR, MI 48106
(734) 962-8642

JOB NO. 001102-P1
PLAN FILE CDR
SHEET 6 OF 31



PROPOSED DATED: OCTOBER 1, 2000
 WAREHOUSING & DEVELOPMENT, INC.
 1000 N. 10TH ST., SUITE 100
 DENVER, CO 80202
 PREPARED BY: [Signature]
 DATE: 10/1/00

CHERRY HILL VILLAGE
 SITE PLAN
 SCALE: 1" = 40'
 DATUM: U.S.G.S.
 SHEET 7 OF 31

CURVE NUMBER	CURVE RADIUS	DELTA	CHORD BRG	CHORD
13	21.23	19.00	64°01'48"	N88°56'13" W 20.15
14	45.09	90.00	28°42'16"	N73°24'01" E 44.62
15	29.85	19.00	90°00'00"	N42°45'09" E 26.87
16	30.99	120.00	14°47'46"	N03°22'51" E 30.80
17	31.28	120.00	14°55'59"	N03°18'45" E 31.19
18	36.49	140.00	14°55'59"	N03°18'45" E 36.39
19	25.82	100.00	14°47'46"	N03°22'51" E 25.75
20	42.11	190.00	17°59'21"	N59°20'28" E 34.01
21	27.76	19.00	83°43'18"	N50°23'13" W 23.36

CURVE NUMBER	CURVE RADIUS	DELTA	CHORD BRG	CHORD
5	59.49	19.00	87°23'38"	N45°56'41" W 53.89
6	28.98	19.00	87°23'38"	N45°56'41" W 26.25
7	122.98	130.00	54°12'09"	N63°15'26" E 118.45
8	141.90	150.00	54°12'09"	N63°15'26" E 136.67
9	30.87	19.00	93°04'40"	N10°22'59" W 27.68
10	28.82	19.00	86°55'20"	N79°37'01" E 26.14
11	95.42	100.00	54°40'28"	N60°24'55" E 91.85
12	47.71	50.00	54°40'28"	N60°24'55" E 45.92

NOTE: SEE SHEET 5 OF 31 FOR AREA & ELEVATION CHART.

TABULATION OF UNIT CORNER COORDINATES

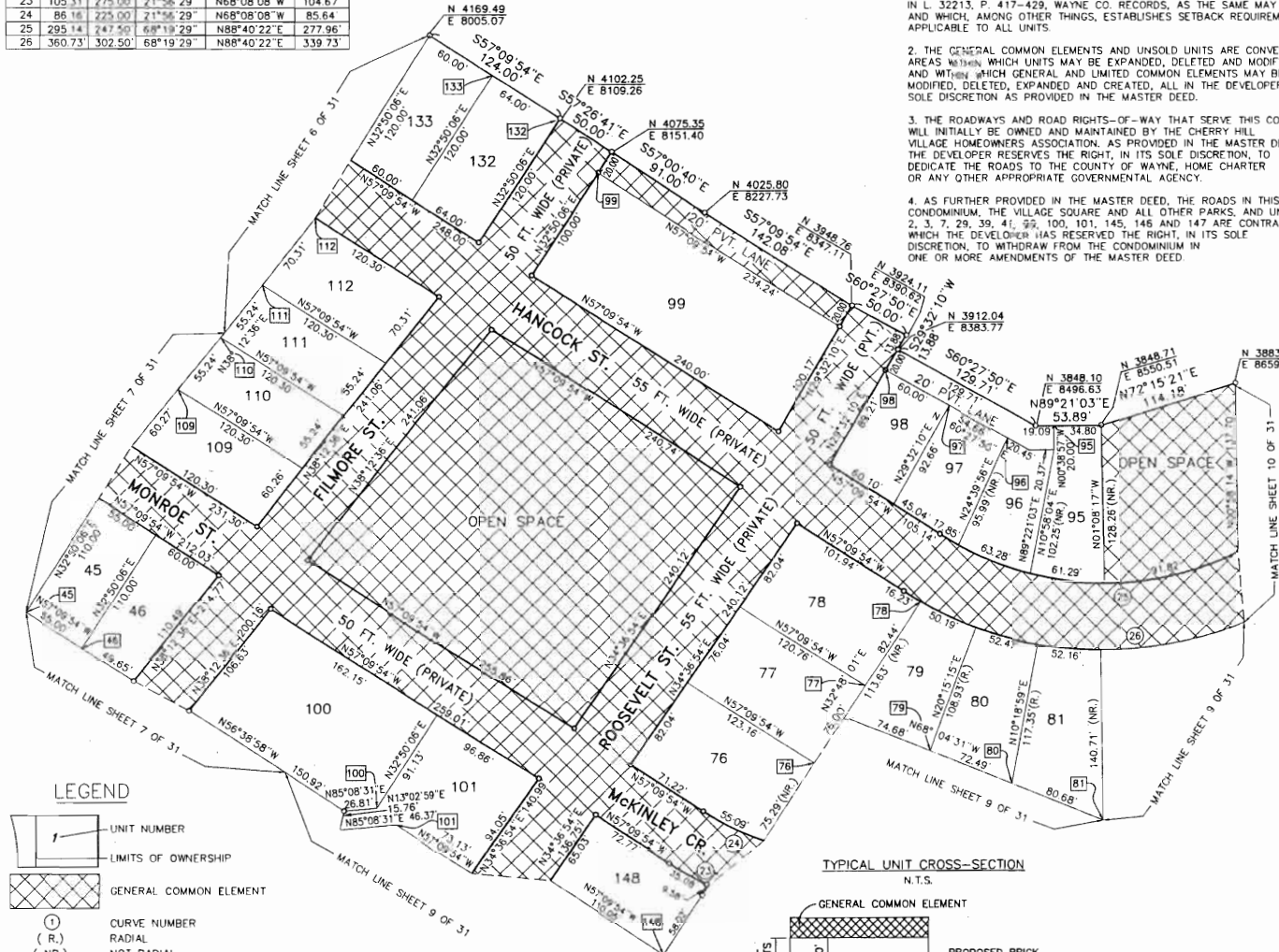
NO.	NORTH	EAST
14	4018.61	7077.01
15	3977.31	6918.47
16	3907.63	6680.83
17	3807.52	6483.20
18	3630.43	6508.40
19	3519.33	6981.45
20	3641.37	7019.38
21	3673.31	7043.16
22	3724.55	7154.01
23	3745.63	7196.23
24	3730.82	7108.13
25	3725.51	7246.40
26	3725.51	7209.36
27	3725.51	7154.01
28	3725.51	7196.23
29	3725.51	7246.40
30	3725.51	7209.36
31	3725.51	7154.01
32	3725.51	7196.23
33	3725.51	7246.40
34	3725.51	7209.36
35	3725.51	7154.01
36	3725.51	7196.23
37	3725.51	7246.40
38	3725.51	7209.36
39	3725.51	7154.01
40	3725.51	7196.23
41	3725.51	7246.40
42	3725.51	7209.36
43	3725.51	7154.01
44	3725.51	7196.23
45	3725.51	7246.40
46	3725.51	7209.36
47	3725.51	7154.01
48	3725.51	7196.23
49	3725.51	7246.40
50	3725.51	7209.36
51	3725.51	7154.01
52	3725.51	7196.23
53	3725.51	7246.40

NOTE: 1/2" IRON RODS 18" LONG TO BE SET AT ALL UNIT CORNERS.

LEGEND

- UNIT NUMBER
- LIMITS OF OWNERSHIP
- LIMITED COMMON ELEMENT
- GENERAL COMMON ELEMENT
- CURVE NUMBER
- RADIAL
- NOTES: A CONCRETE MONUMENT CONSISTING OF A 1/2" DIAMETER STEEL ROD, ENCASED IN A 4" CONCRETE CYLINDER, 36" LONG, TO BE SET AT ALL BOUNDARY CORNERS.
- 1 DENOTES UNIT CORNER COORDINATE POINT

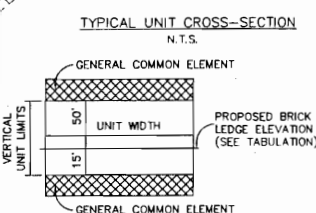
CURVE	LENGTH	RADIUS	DELTA	CHORD BRG	CHORD
23	105.31	275.00	21°56'29"	N68°08'08"W	104.67
24	86.16	225.00	21°56'29"	N68°08'08"W	85.64
25	295.14	247.50	68°19'29"	N88°40'22"E	277.96
26	360.73	302.50	68°19'29"	N88°40'22"E	339.73



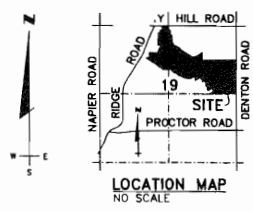
LEGEND

- 1 UNIT NUMBER
- 1 LIMITS OF OWNERSHIP
- 1 GENERAL COMMON ELEMENT
- (R.) CURVE NUMBER RADIAL
- (NR.) CURVE NUMBER NOT RADIAL
- DENOTES A CONCRETE MONUMENT CONSISTING OF A 1/2" DIAMETER STEEL ROD, ENCASED IN A 4" CONCRETE CYLINDER, 36" LONG, TO BE SET AT ALL BOUNDARY CORNERS.
- DENOTES UNIT CORNER COORDINATE POINT

NOTE: 1/2" IRON RODS 18" LONG TO BE SET AT ALL UNIT CORNERS.



- NOTES:
1. THE CONDOMINIUM IS SUBJECT TO THAT CERTAIN AGREEMENT FOR CHERRY HILL VILLAGE PLANNED DEVELOPMENT, DATED, DECEMBER 14, 1999, AND RECORDED IN L. 32213, P. 417-429, WAYNE CO. RECORDS, AS THE SAME MAY BE AMENDED, AND WHICH, AMONG OTHER THINGS, ESTABLISHES SETBACK REQUIREMENTS APPLICABLE TO ALL UNITS.
 2. THE GENERAL COMMON ELEMENTS AND UNSOLD UNITS ARE CONVERTIBLE AREAS WITHIN WHICH UNITS MAY BE EXPANDED, DELETED AND MODIFIED, AND WITHIN WHICH GENERAL AND LIMITED COMMON ELEMENTS MAY BE MODIFIED, DELETED, EXPANDED AND CREATED, ALL IN THE DEVELOPER'S SOLE DISCRETION AS PROVIDED IN THE MASTER DEED.
 3. THE ROADWAYS AND ROAD RIGHTS-OF-WAY THAT SERVE THIS CONDOMINIUM WILL INITIALLY BE OWNED AND MAINTAINED BY THE CHERRY HILL VILLAGE HOMEOWNERS ASSOCIATION, AS PROVIDED IN THE MASTER DEED, THE DEVELOPER RESERVES THE RIGHT, IN ITS SOLE DISCRETION, TO DEDICATE THE ROADS TO THE COUNTY OF WAYNE, HOME CHARTER OR ANY OTHER APPROPRIATE GOVERNMENTAL AGENCY.
 4. AS FURTHER PROVIDED IN THE MASTER DEED, THE ROADS IN THIS CONDOMINIUM, THE VILLAGE SQUARE AND ALL OTHER PARKS, AND UNITS 1, 2, 3, 7, 29, 39, 41, 99, 100, 101, 145, 146 AND 147 ARE CONTRACTABLE AREAS WHICH THE DEVELOPER HAS RESERVED THE RIGHT, IN ITS SOLE DISCRETION, TO WITHDRAW FROM THE CONDOMINIUM IN ONE OR MORE AMENDMENTS OF THE MASTER DEED.



TABULATION OF UNIT AREA & BRICK LEDGE ELEVATION

UNIT	SQ. FT.	BRICK LEDGE ELEVATION
45	6,050	717.10
46	6,031	719.55
48	10,085	717.10
77	9,289	717.35
78	9,798	717.35
79	6,853	716.70
80	6,970	716.50
81	8,242	716.25
95	5,050	716.35
96	5,782	716.70
97	6,616	717.00
98	6,656	717.00
99	23,712	719.00
100	17,702	717.75
101	9,487	717.20
109	7,218	720.80
110	6,617	721.55
111	6,617	721.55
112	8,421	721.05
132	7,680	719.65
133	4,136	720.85
148	7,178	716.70

TABULATION OF UNIT CORNER COORDINATES

NO.	NORTH	EAST
45	3697.73	7675.66
46	3667.91	7721.87
76	3572.20	8316.50
77	3636.08	8357.67
78	3705.37	8402.32
79	3581.98	8410.05
80	3554.92	8477.29
81	3524.79	8552.14
95	3848.27	8511.60
96	3838.12	8473.67
97	3865.06	8426.12
98	3894.64	8373.92
99	4058.34	8140.42
100	3536.08	7960.96
101	3522.38	7978.89
109	3879.85	7799.19
110	3923.25	7833.36
111	3966.66	7867.53
112	4021.91	7911.02
132	4102.25	8109.26
133	4136.96	8055.48
148	3417.10	8193.52

CHERRY HILL VILLAGE PROPOSED DATED: OCTOBER 1, 2000

SITE PLAN

WARNER CANTRELL & FIDMOS, INC.
CIVIL ENGINEERS & LAND SURVEYORS
1000 W. WASHINGTON ST. SUITE 200
ANN ARBOR, MI 48106-1331

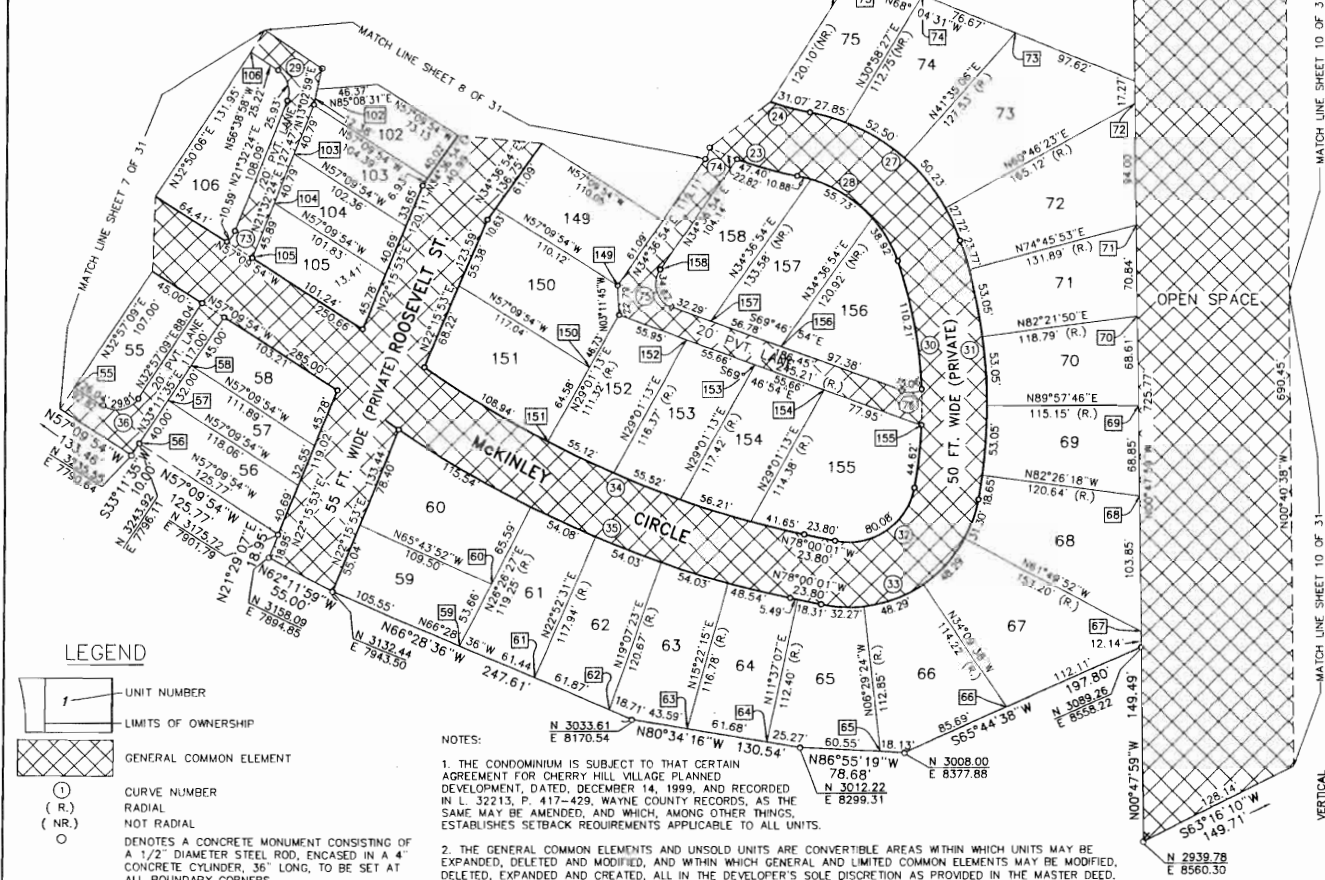
JOB NO. 981103-P1
PLAN FILE CHRY

SCALE: 1" = 40' DATUM: U.S.G.S.

sheet 8 of 31

CURVE TABLE					
CURVE	LENGTH	RADIUS	DELTA	CHORD BRG	CHORD
23	105.31	275.00	21°56'29"	N68°08'08"W	104.67
24	86.16	225.00	21°56'29"	N68°08'08"W	85.64
26	360.73	302.50	68°19'28"	N88°40'22"E	339.73
27	158.30	150.00	60°28'00"	N48°52'23"W	151.06
28	105.53	100.00	60°28'00"	N48°52'23"W	100.70
29	25.93	19.00	78°11'23"	N17°33'17"W	23.96
30	176.38	350.00	28°52'24"	N04°12'11"W	174.52
31	201.57	400.00	28°52'24"	N04°12'11"W	199.45
32	80.08	50.00	91°45'58"	N56°07'00"E	71.79

CURVE TABLE					
CURVE	LENGTH	RADIUS	DELTA	CHORD BRG	CHORD
33	160.16	100.00	91°45'58"	N56°07'00"E	143.58
34	317.44	775.00	23°28'06"	N66°15'58"W	315.23
35	326.21	825.00	22°39'18"	N66°40'22"W	324.09
36	29.81	19.00	89°52'58"	N77°53'37"E	26.84
73	10.97	19.00	31°56'53"	N35°16'10"E	10.46
74	9.58	19.00	28°52'44"	N20°10'32"E	9.48
75	34.62	19.00	104°23'47"	N35°16'10"E	30.03
76	15.06	19.00	45°24'03"	N87°31'05"E	14.66



SCALE: ONE INCH = 40 FEET
SEE SHEET 5 OF 31 FOR SITE PLAN SHEET LEGEND.

LEGEND

- UNIT NUMBER
- LIMITS OF OWNERSHIP
- GENERAL COMMON ELEMENT
- CURVE NUMBER
- RADIAL
- NOT RADIAL
- DENOTES A CONCRETE MONUMENT CONSISTING OF A 1/2" DIAMETER STEEL ROD, ENCASED IN A 4" CONCRETE CYLINDER, 36" LONG, TO BE SET AT ALL BOUNDARY CORNERS.
- DENOTES UNIT CORNER COORDINATE POINT

NOTE: 1/2" IRON RODS 18" LONG TO BE SET AT ALL UNIT CORNERS.

NOTES:

- THE CONDOMINIUM IS SUBJECT TO THAT CERTAIN AGREEMENT FOR CHERRY HILL VILLAGE PLANNED DEVELOPMENT, DATED, DECEMBER 14, 1999, AND RECORDED IN L. 32213, P. 417-429, WAYNE COUNTY RECORDS, AS THE SAME MAY BE AMENDED, AND WHICH, AMONG OTHER THINGS, ESTABLISHES SETBACK REQUIREMENTS APPLICABLE TO ALL UNITS.
- THE GENERAL COMMON ELEMENTS AND UNSOLD UNITS ARE CONVERTIBLE AREAS WITHIN WHICH UNITS MAY BE EXPANDED, DELETED AND MODIFIED, AND WITHIN WHICH GENERAL AND LIMITED COMMON ELEMENTS MAY BE MODIFIED, DELETED, EXPANDED AND CREATED, ALL IN THE DEVELOPER'S SOLE DISCRETION AS PROVIDED IN THE MASTER DEED.
- THE ROADWAYS AND ROAD RIGHTS-OF-WAY THAT SERVE THIS CONDOMINIUM WILL INITIALLY BE OWNED AND MAINTAINED BY THE CHERRY HILL VILLAGE HOMEOWNERS ASSOCIATION. AS PROVIDED IN THE MASTER DEED, THE DEVELOPER RESERVES THE RIGHT, IN ITS SOLE DISCRETION, TO DEDICATE THE ROADS TO THE COUNTY OF WAYNE, HOME CHARTER OR ANY OTHER APPROPRIATE GOVERNMENTAL AGENCY.
- AS FURTHER PROVIDED IN THE MASTER DEED, THE ROADS IN THIS CONDOMINIUM, THE VILLAGE SQUARE AND ALL OTHER PARKS, AND UNITS 1, 2, 3, 7, 29, 39, 41, 99, 100, 101, 145, 146 AND 147 ARE CONTRACTIBLE AREAS WHICH THE DEVELOPER HAS RESERVED THE RIGHT, IN ITS SOLE DISCRETION, TO WITHDRAW FROM THE CONDOMINIUM IN ONE OR MORE AMENDMENTS OF THE MASTER DEED.

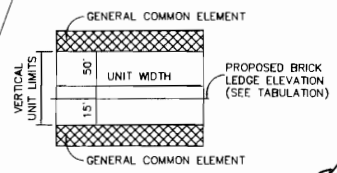
TABULATION OF UNIT CORNER COORDINATES

NO.	NORTH	EAST
55	3287.20	7747.48
56	3243.92	7796.11
57	3277.39	7818.01
58	3304.17	7835.53
59	3090.31	8040.28
60	3138.36	8064.17
61	3065.78	8096.63
62	3041.08	8153.98
63	3028.47	8213.54
64	3016.36	8274.38
65	3008.97	8339.50
66	3043.20	8456.00
67	3101.40	8558.05
68	3205.24	8556.60
69	3274.09	8555.64
70	3342.69	8554.68
71	3413.53	8553.69
72	3507.52	8552.38
73	3561.24	8461.58
74	3589.87	8390.46
75	3609.86	8340.77
102	3518.46	7930.68
103	3468.46	7912.91
104	3430.52	7897.93
105	3387.83	7881.09
106	3346.06	7879.25
107	3317.10	7871.26
149	3359.99	8169.41
150	3303.04	8137.67
151	3248.59	8106.35
152	3338.69	8220.34
153	3317.10	8271.26
154	3295.51	8322.18
155	3266.57	8390.42
156	3317.10	8271.26
157	3338.69	8220.34
158	3360.28	8169.42

TABULATION OF UNIT AREA & BRICK LEDGE ELEVATION

UNIT	SQ. FT.	BRICK LEDGE
55	4,758	719.10
56	4,877	718.20
57	3,679	718.35
58	4,840	718.35
59	5,839	717.70
60	7,910	717.70
61	6,830	717.20
62	6,891	716.20
63	6,954	714.95
64	6,600	714.50
65	7,564	714.25
66	8,529	714.25
67	10,784	714.60
68	9,852	714.80
69	7,123	715.05
70	7,060	715.30
71	7,635	715.55
72	10,141	716.00
73	11,382	716.00
74	7,468	716.20
75	6,345	716.50
102	3,823	717.40
103	4,110	717.50
104	4,084	717.85
105	4,569	717.85
106	7,031	719.00
149	6,720	716.75
150	7,724	717.20
151	7,554	717.20
152	6,313	715.70
153	6,447	715.70
154	6,393	715.20
155	9,798	714.65
156	7,639	716.05
157	7,141	716.40
158	7,035	716.65

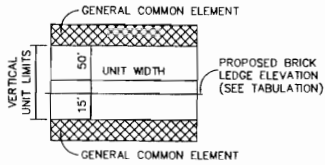
TYPICAL UNIT CROSS-SECTION
N.T.S.



CHERRY HILL VILLAGE
SITE PLAN
SCALE: 1" = 40'
DATUM: U.S.G.S.

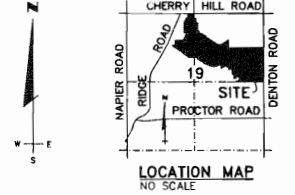
PROPOSED DATED: OCTOBER 1, 2000
WARNER, CANTRELL & PADMOS, INC.
CIVIL ENGINEERS & LAND SURVEYORS
12401 WOODBINE BLVD., SUITE 71
TROY, MI 48068-1000
JOB NO. 98102-01
PLAN FILE C.H.V.
SHEET 9 OF 31

TYPICAL UNIT CROSS-SECTION
N.T.S.



NOTES:

1. THE CONDOMINIUM IS SUBJECT TO THAT CERTAIN AGREEMENT FOR CHERRY HILL VILLAGE PLANNED DEVELOPMENT, DATED, DECEMBER 14, 1999, AND RECORDED IN L. 32213, P. 417-429, WAYNE CO. RECORDS, AS THE SAME MAY BE AMENDED, AND WHICH, AMONG OTHER THINGS, ESTABLISHES SETBACK REQUIREMENTS APPLICABLE TO ALL UNITS.
2. THE GENERAL COMMON ELEMENTS AND UNSOLD UNITS ARE CONVERTIBLE AREAS WITHIN WHICH UNITS MAY BE EXPANDED, DELETED AND MODIFIED, AND WITHIN WHICH GENERAL AND LIMITED COMMON ELEMENTS MAY BE MODIFIED, DELETED, EXPANDED AND CREATED, ALL IN THE DEVELOPER'S SOLE DISCRETION AS PROVIDED IN THE MASTER DEED.
3. THE ROADWAYS AND ROAD RIGHTS-OF-WAY THAT SERVE THIS CONDOMINIUM WILL INITIALLY BE OWNED AND MAINTAINED BY THE CHERRY HILL VILLAGE HOMEOWNERS ASSOCIATION, AS PROVIDED IN THE MASTER DEED. THE DEVELOPER RESERVES THE RIGHT, IN ITS SOLE DISCRETION, TO DEDICATE THE ROADS TO THE COUNTY OF WAYNE, HOME CHARTER OR ANY OTHER APPROPRIATE GOVERNMENTAL AGENCY.
4. AS FURTHER PROVIDED IN THE MASTER DEED, THE ROADS IN THIS CONDOMINIUM, THE VILLAGE SQUARE AND ALL OTHER PARKS, AND UNITS 1, 2, 3, 7, 29, 39, 41, 99, 100, 101, 145, 146 AND 147 ARE CONTRACTIBLE AREAS WHICH THE DEVELOPER HAS RESERVED THE RIGHT, IN ITS SOLE DISCRETION, TO WITHDRAW FROM THE CONDOMINIUM IN ONE OR MORE AMENDMENTS OF THE MASTER DEED.



LEGEND

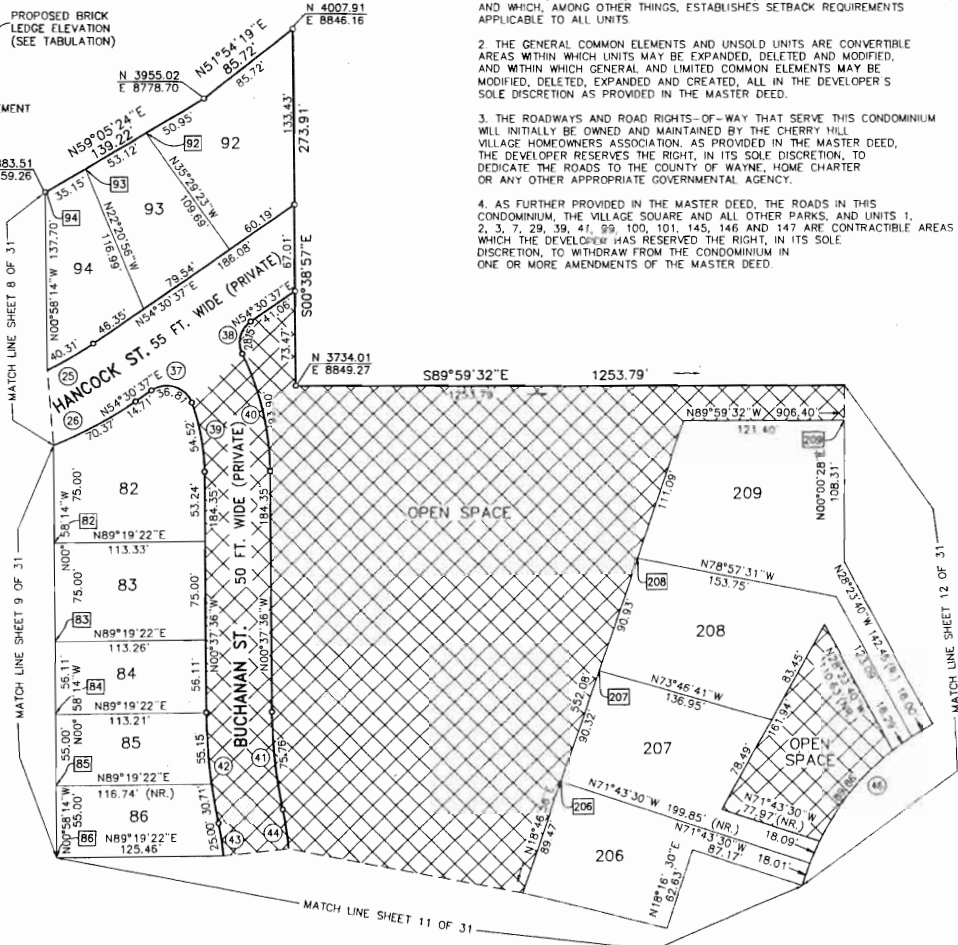
- UNIT NUMBER
 - LIMITS OF OWNERSHIP
 - GENERAL COMMON ELEMENT
 - () CURVE NUMBER
 - (R) RADIAL
 - (NR) NOT RADIAL
 - DENOTES A CONCRETE MONUMENT CONSISTING OF A 1/2" DIAMETER STEEL ROD, ENCASED IN A 4" CONCRETE CYLINDER, 36" LONG, TO BE SET AT ALL BOUNDARY CORNERS.
 - DENOTES UNIT CORNER COORDINATE POINT
- NOTE: 1/2" IRON RODS 18" LONG TO BE SET AT ALL UNIT CORNERS

TABULATION OF UNIT AREA & BRICK LEDGE ELEVATION

UNIT	SQ. FT.	BRICK LEDGE
82	11,296	716.00
83	8,497	715.55
84	6,354	715.25
85	5,291	715.00
86	5,667	715.00
92	10,504	717.10
93	7,434	716.90
94	7,165	716.90
206	11,168	715.50
207	13,325	716.00
208	16,309	716.00
209	19,358	716.00

TABULATION OF UNIT CORNER COORDINATES

NO.	NORTH	EAST
82	3612.83	8667.47
83	3537.83	8668.36
84	3481.72	8669.02
85	3426.73	8669.67
86	3371.73	8670.32
92	3928.85	8734.99
93	3901.56	8689.42
94	3883.51	8659.26
206	3430.01	9051.65
207	3515.52	9080.73
208	3601.62	9110.01
209	3706.77	9267.17



CURVE TABLE					
CURVE	LENGTH	RADIUS	DELTA	CHORD BRG	CHORD
25	295.14'	247.50'	68°19'29"	N88°40'22" E	277.96'
26	360.73'	302.50'	68°19'29"	N88°40'22" E	339.73'
37	36.81'	20.00'	105°27'38"	N72°45'34" W	31.83'
38	28.15'	20.00'	80°38'08"	N14°11'33" E	25.88'
39	54.52'	161.00'	19°24'09"	N10°19'40" W	54.26'
40	93.90'	211.00'	25°29'55"	N13°22'33" W	93.13'
41	75.76'	375.00'	11°34'30"	N06°24'51" W	75.63'
42	85.86'	425.00'	11°34'30"	N06°24'51" W	85.71'
43	81.63'	235.00'	19°54'13"	N02°14'59" W	81.22'
44	99.00'	285.00'	19°54'13"	N02°14'59" W	98.51'
46	339.34'	205.00'	94°50'33"	N61°12'00" E	301.90'



CHERRY HILL VILLAGE
PROPOSED DATED: OCTOBER 1, 2000.

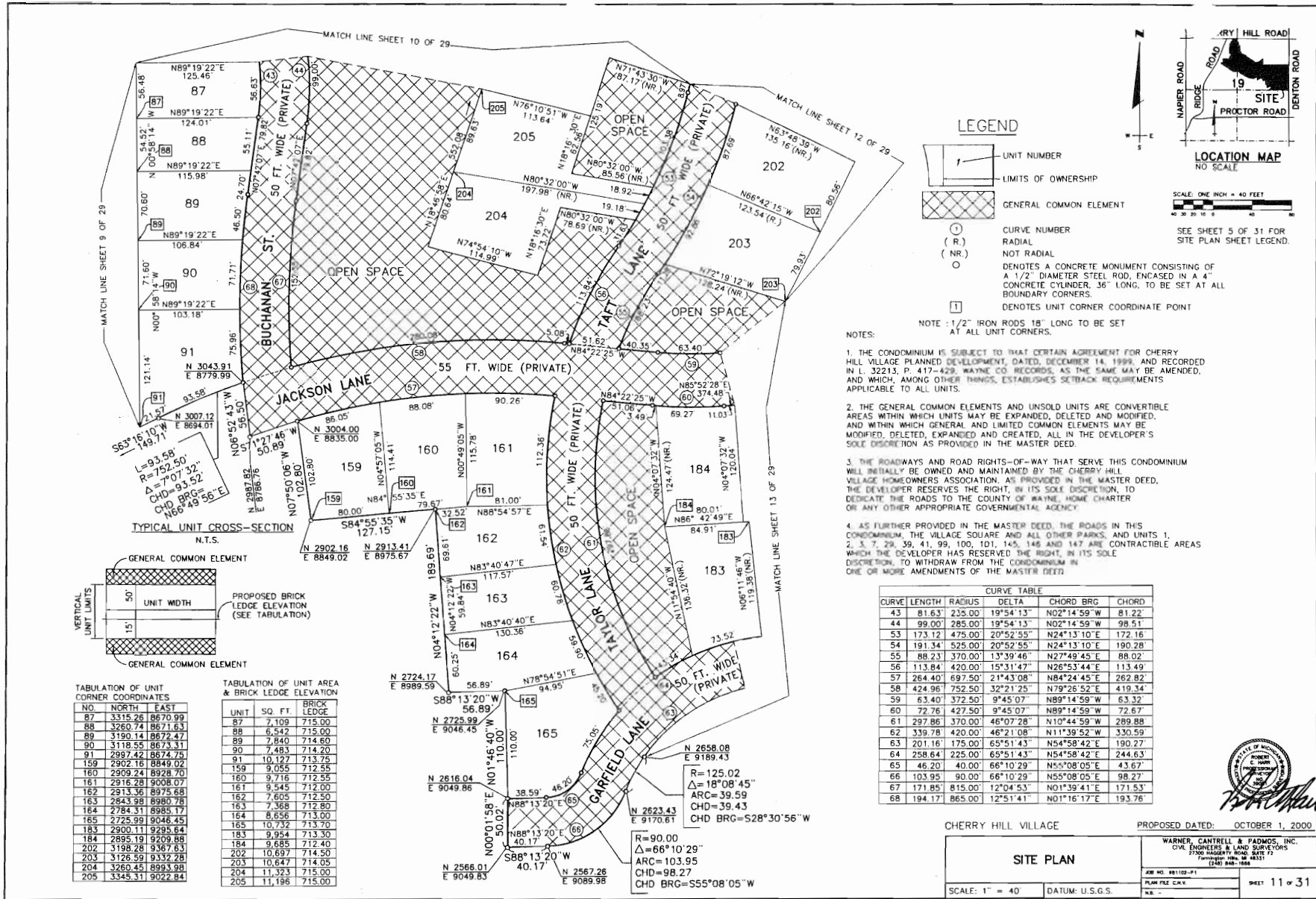
SITE PLAN

SCALE: 1" = 40'
DATUM: U.S.G.S.

WARNER, CANTRELL & PADMOS, INC.
CIVIL ENGINEERS & LAND SURVEYORS
2750 HUNTERS ROAD, SUITE 71
ANN ARBOR, MI 48106
(734) 966-1000

JOB NO. 98102-P1
PLAN FILE C.A.V.
R.B. -

SHEET 10 OF 31



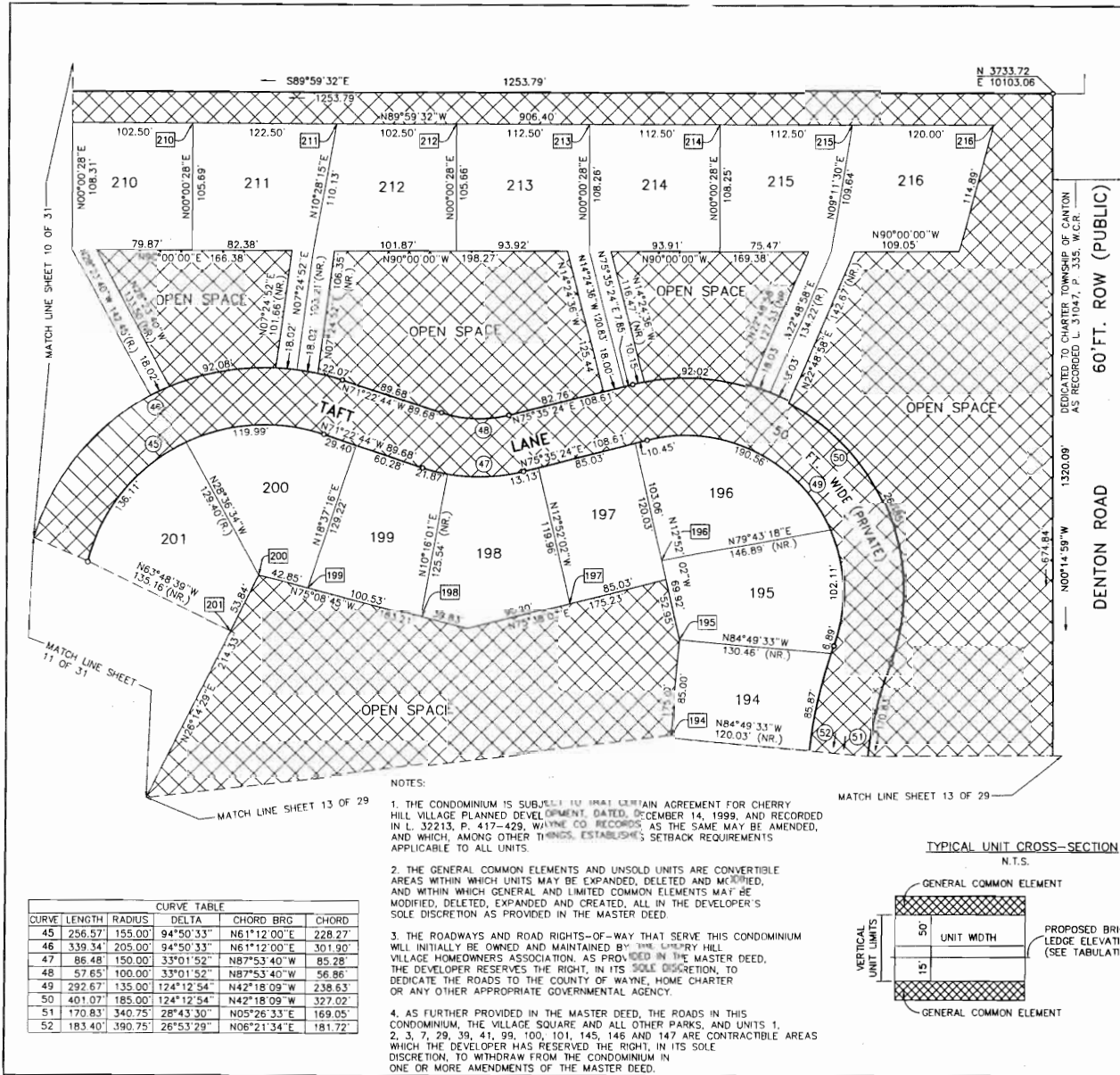
CHERRY HILL VILLAGE PROPOSED DATED: OCTOBER 1, 2000.

SITE PLAN

WARNER, CANTRELL & PADMOS, INC.
CIVIL ENGINEERS & LAND SURVEYORS
27300 HAZENBURY ROAD, SUITE 72
FRYSDALE, MI 48151
(248) 848-1884

JOB NO. 99102-P1 SHEET 11 OF 31
PLAN FILE C&W
N.B. -

SCALE: 1" = 40' DATUM: U.S.G.S.

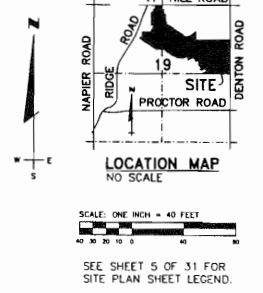


TABULATION OF UNIT AREA & BRICK LEDGE ELEVATION

UNIT	SQ. FT.	BRICK LEDGE ELEVATION
194	10,511	711.75
195	12,783	712.45
196	12,020	711.65
198	12,841	714.15
199	11,539	714.75
200	12,463	715.25
201	12,864	715.25
210	13,584	715.25
211	14,026	715.25
212	14,066	715.25
213	14,397	715.25
214	14,313	715.00
215	13,583	715.00
216	14,828	715.00

TABULATION OF UNIT CORNER COORDINATES

NO.	NORTH	EAST
194	3179.12	9777.53
195	3263.73	9785.68
196	3331.90	9770.11
197	3294.25	9891.52
198	3282.08	9565.85
199	3307.86	9468.47
200	3318.84	9427.05
201	3270.55	9403.25
210	3706.76	9369.67
211	3706.74	9492.17
212	3706.73	9594.67
213	3706.72	9707.17
214	3706.70	9819.67
215	3706.69	9932.17
216	3706.67	10052.17



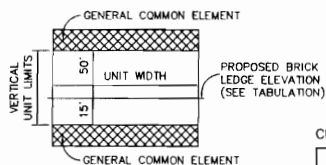
TABULATION OF UNIT AREA & BRICK LEDGE ELEVATION

UNIT	SQ. FT.	BRICK LEDGE ELEVATION
166	12,152	713.05
167	10,740	713.05
168	10,405	712.45
169	10,560	712.00
170	10,790	711.55
171	10,455	712.15
172	11,765	712.55
173	12,484	711.50
174	12,419	711.25
175	9,169	711.45
176	8,704	711.45
177	8,624	711.10
178	8,469	711.40
179	8,879	712.20
180	8,410	712.15
181	8,402	712.55
182	8,698	712.90
185	9,168	712.80
186	9,182	713.20
187	9,373	713.20
188	9,563	712.75
189	9,824	712.30
190	9,588	711.80
191	9,157	711.30
192	10,590	710.85
193	11,066	711.35

LEGEND

- UNIT NUMBER
 - LIMITS OF OWNERSHIP
 - GENERAL COMMON ELEMENT
 - CURVE NUMBER
 - RADIAL
 - NOT RADIAL
 - DENOTES A CONCRETE MONUMENT CONSISTING OF A 1/2" DIAMETER STEEL ROD, ENCASED IN A 4" CONCRETE CYLINDER, 36" LONG, TO BE SET AT ALL BOUNDARY CORNERS
 - DENOTES UNIT CORNER COORDINATE POINT
- NOTE: 1/2" IRON RODS 18" LONG TO BE SET AT ALL UNIT CORNERS.

TYPICAL UNIT CROSS-SECTION



CURVE TABLE

CURVE	LENGTH	RADIUS	DELTA	CHORD BRG	CHORD
45	256.57	155.00	94°50'33"	N61°12'00"E	228.27
46	339.34	205.00	94°50'33"	N61°12'00"E	301.90
47	86.48	150.00	33°01'52"	N87°53'40"W	85.28
48	57.65	100.00	33°01'52"	N87°53'40"W	56.86
49	292.67	135.00	124°12'54"	N42°18'09"W	238.63
50	401.07	185.00	124°12'54"	N42°18'09"W	327.02
51	170.83	340.75	28°43'30"	N05°26'33"E	169.05
52	183.40	390.75	26°53'29"	N06°21'34"E	181.72

- NOTES:
- THE CONDOMINIUM IS SUBJECT TO THAT CERTAIN AGREEMENT FOR CHERRY HILL VILLAGE PLANNED DEVELOPMENT, DATED, DECEMBER 14, 1999, AND RECORDED IN L. 32213, P. 417-429, WAYNE CO RECORDS, AS THE SAME MAY BE AMENDED, AND WHICH, AMONG OTHER THINGS, ESTABLISHES SETBACK REQUIREMENTS APPLICABLE TO ALL UNITS.
 - THE GENERAL COMMON ELEMENTS AND UNSOLD UNITS ARE CONVERTIBLE AREAS WITHIN WHICH UNITS MAY BE EXPANDED, DELETED AND MODIFIED, AND WITHIN WHICH GENERAL AND LIMITED COMMON ELEMENTS MAY BE MODIFIED, DELETED, EXPANDED OR CREATED, ALL IN THE DEVELOPER'S SOLE DISCRETION AS PROVIDED IN THE MASTER DEED.
 - THE ROADWAYS AND ROAD RIGHTS-OF-WAY THAT SERVE THIS CONDOMINIUM WILL INITIALLY BE OWNED AND MAINTAINED BY THE CHERRY HILL VILLAGE HOMEOWNERS ASSOCIATION, AS PROVIDED IN THE MASTER DEED, THE DEVELOPER RESERVES THE RIGHT, IN ITS SOLE DISCRETION, TO DEDICATE THE ROADS TO THE COUNTY OF WAYNE, HOME CHARTER OR ANY OTHER APPROPRIATE GOVERNMENTAL AGENCY.
 - AS FURTHER PROVIDED IN THE MASTER DEED, THE ROADS IN THIS CONDOMINIUM, THE VILLAGE SQUARE AND ALL OTHER PARKS, AND UNITS 1, 2, 3, 7, 29, 39, 41, 99, 100, 101, 145, 146 AND 147 ARE CONTRACTABLE AREAS WHICH THE DEVELOPER HAS RESERVED THE RIGHT, IN ITS SOLE DISCRETION, TO WITHDRAW FROM THE CONDOMINIUM IN ONE OR MORE AMENDMENTS OF THE MASTER DEED.

CHERRY HILL VILLAGE PROPOSED DATED: OCTOBER 1, 2000

SITE PLAN

SCALE: 1" = 40' DATUM: U.S.G.S.

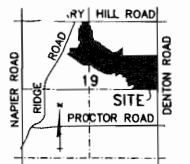
WARNER, CANTRELL & PADMOS, INC.
 CIVIL ENGINEERS & LAND SURVEYORS
 27500 HAZENBURY ROAD, SUITE F2
 FARMINGTON HILLS, MI 48331
 (248) 840-1866

JOB NO. 98-102-01
 PLAN FILE CASH
 SHEET 12 OF 31

NOTE:
SEE SHEET 12 OF 31
FOR TABULATION OF UNIT
AREA & BRICK LEDGE
ELEVATION CHART

TABULATION OF UNIT
CORNER COORDINATES

NO.	NORTH	EAST
166	2567.45	9287.39
167	2612.66	9327.94
168	2613.76	9420.53
169	2615.05	9483.34
170	2616.33	9570.95
171	2617.56	9652.59
172	2618.84	9737.67
173	2620.56	9815.13
174	2625.61	9964.61
175	2907.17	9901.49
176	2910.56	9801.65
177	2913.08	9728.38
178	2915.21	9656.23
179	2912.55	9586.32
180	2909.73	9512.55
181	2907.07	9442.60
182	2904.40	9372.65
185	2899.77	9289.75
186	2904.13	9365.64
187	2906.99	9440.62
188	2909.87	9515.61
189	2912.21	9590.60
190	2915.40	9661.32
191	2912.97	9731.77
192	2910.38	9806.85
193	3089.54	9768.89

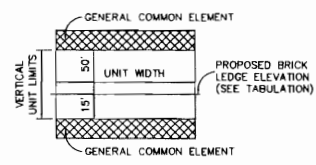


LOCATION MAP
NO SCALE

SCALE ONE INCH = 40 FEET
0 20 40 80

SEE SHEET 5 OF 31 FOR
SITE PLAN SHEET LEGEND

TYPICAL UNIT CROSS-SECTION
N.T.S.



LEGEND

- UNIT NUMBER
- LIMITS OF OWNERSHIP
- GENERAL COMMON ELEMENT
- CURVE NUMBER
- RADIAL
- NOT RADIAL
- DENOTES A CONCRETE MOVEMENT CONSISTING OF A 1/2" DIAMETER STEEL ROD ENCASED IN A 4" CONCRETE CYLINDER, 36" LONG, TO BE SET AT ALL BOUNDARY CORNERS.
- DENOTES UNIT CORNER COORDINATE POINT

NOTE: 1/2" IRON RODS 18" LONG TO BE SET AT ALL UNIT CORNERS.
NOTE: SEE SHEET 12 OF 31 FOR NOTES.

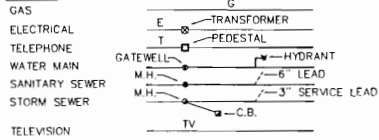
CURVE	LENGTH	RADIUS	CURVE TABLE	
			DELTA	CHORD BRG
51	170.83	340.75	28°43'30"	N05°26'33"E 169.05'
52	183.40	390.75	26°53'28"	N06°21'34"E 181.72'
63	201.16	175.00	65°51'43"	N54°58'42"E 190.27'
64	258.64	225.00	65°51'43"	N54°58'42"E 244.63'
69	107.63	105.00	58°44'00"	N30°08'26"E 102.98'
70	158.89	155.00	58°44'00"	N30°08'26"E 152.02'
71	87.21	155.00	32°14'11"	N75°37'32"E 86.06'
72	115.34	205.00	32°14'11"	N75°37'32"E 113.82'




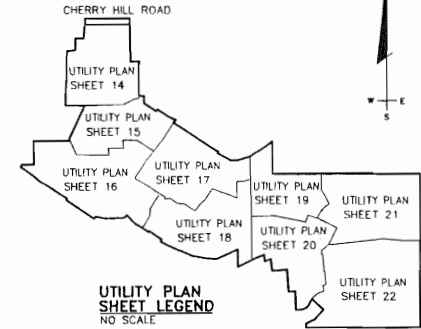
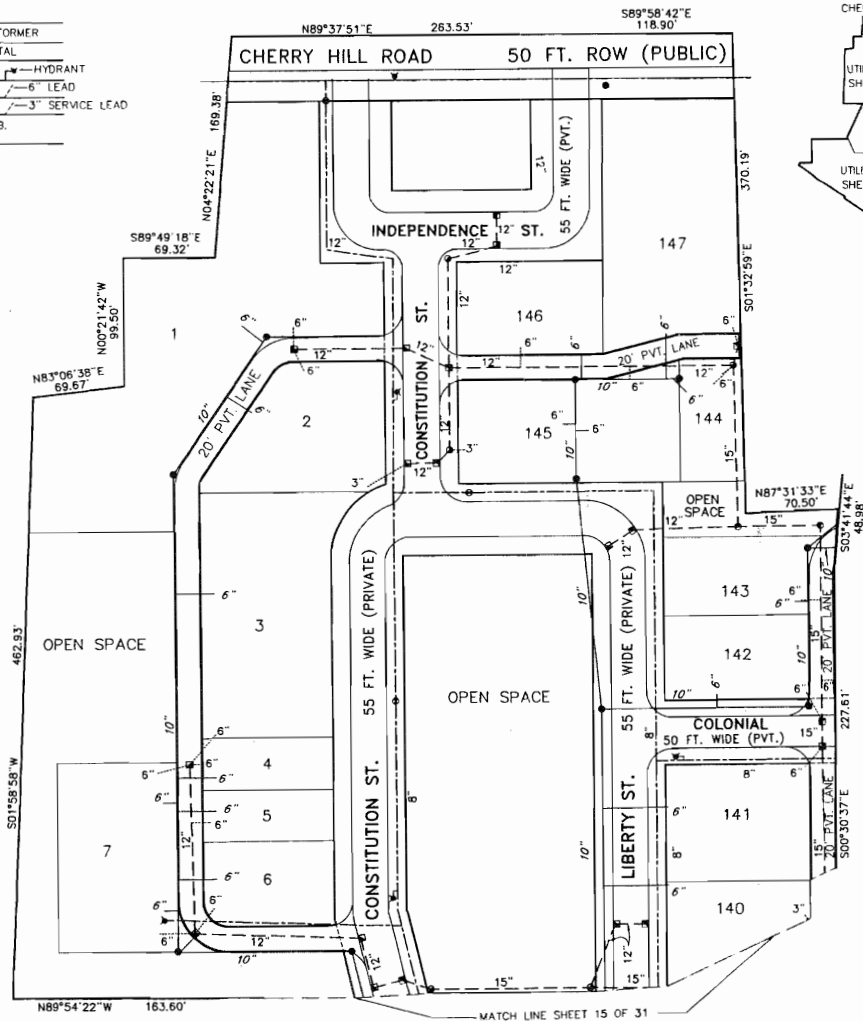
CHERRY HILL VILLAGE PROPOSED DATED: OCTOBER 1, 2000

SITE PLAN		WARNER, CANTRELL & PADMOS, INC. CIVIL ENGINEERS & LAND SURVEYORS 2708 HUNTERS ROAD, SUITE 72 FARMINGTON, CT 06031 TEL: 860-639-1000
SCALE: 1" = 40'	DATUM: U.S.C.S.	

LEGEND



NOTE: SITE DOES NOT LIE WITHIN A FEDERALLY ESTABLISHED FLOOD PLAIN HAZARD AREA AS IDENTIFIED BY THE FEDERAL INSURANCE ADMINISTRATION, DEPARTMENT OF HOUSING AND URBAN DEVELOPMENT ACCORDING TO THE FEDERAL EMERGENCY MANAGEMENT AGENCY COMMUNITY PANEL NO. 260219 0004B DATED SEPTEMBER 2, 1981, AND COMMUNITY PANEL NO. 260219 0007B DATED SEPTEMBER 2, 1981.



NOTE:

- SANITARY SEWER, WATER MAINS AND STORM WATER DETENTION AREA SHOWN MUST BE BUILT.
- ALL UTILITIES ARE UNDERGROUND.
- SERVICE LEADS WILL BE SHOWN ON AS BUILT DRAWINGS.
- TV - COMBINED WITH OTHER UTILITIES.
- THE DETROIT EDISON COMPANY, MICHIGON, AMERITECH TELEPHONE COMPANY AND MEDIA-ONE UTILITY LOCATIONS ARE NOT AVAILABLE AND ARE TO BE SHOWN ON "AS-BUILT" DRAWINGS.
- ALL THE UTILITIES NEEDED TO SERVICE THE UNITS IN PHASE I "MUST BE BUILT."
- SEE SHEETS 23 OF 31 FOR EASEMENTS.

UTILITY	SOURCE OF LOCATION
CAS	MICHCON
ELECTRICAL	DETROIT EDISON CO.
TELEPHONE	AMERITECH
WATER MAIN	CHERRY HILL VILLAGE ENGINEERING PLANS BY WARNER, CANTRELL & PADMOS, INC. DATED APRIL 24, 2000
SANITARY SEWER	
STORM SEWER	
T.V. CABLE	MEDIA ONE

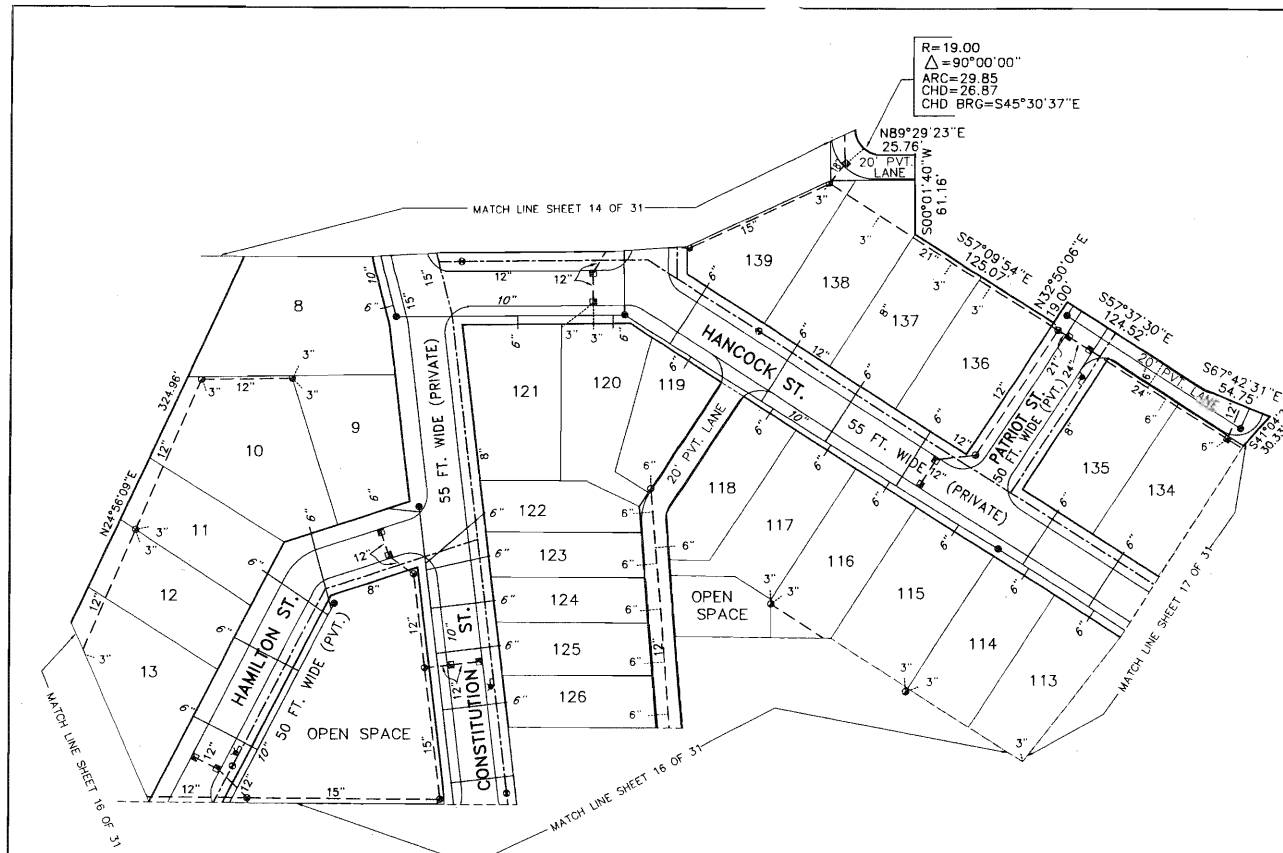
Warner, Cantrell & Padmos, Inc.
PROPOSED DATED: OCTOBER 1, 2000

CHERRY HILL VILLAGE

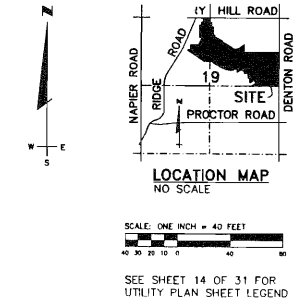
UTILITY PLAN	
SCALE: 1" = 40'	DATUM: U.S.G.S.

WARNER CANTRELL & PADMOS, INC.
CIVIL ENGINEERS & LAND SURVEYORS
2100 HUNTERS HILL ROAD SUITE 72
FARMINGTON HILLS, MI 48331
(248) 946-1866

JOB NO. 88102-011
PLAN FILE ONLY
SHEET 14 OF 31



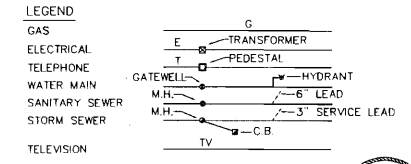
R=19.00
 $\Delta=90^{\circ}00'00''$
 ARC=29.85
 CHD=26.87
 CHD BRG=S45°30'37"E



NOTE: SITE DOES NOT LIE WITHIN A FEDERALLY ESTABLISHED FLOOD PLAIN HAZARD AREA AS IDENTIFIED BY THE FEDERAL INSURANCE ADMINISTRATION, DEPARTMENT OF HOUSING AND URBAN DEVELOPMENT ACCORDING TO THE FEDERAL EMERGENCY MANAGEMENT AGENCY COMMUNITY PANEL NO. 260219 0004B DATED SEPTEMBER 2, 1981, AND COMMUNITY PANEL NO. 260219 0007B DATED SEPTEMBER 2, 1981.

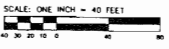
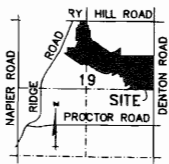
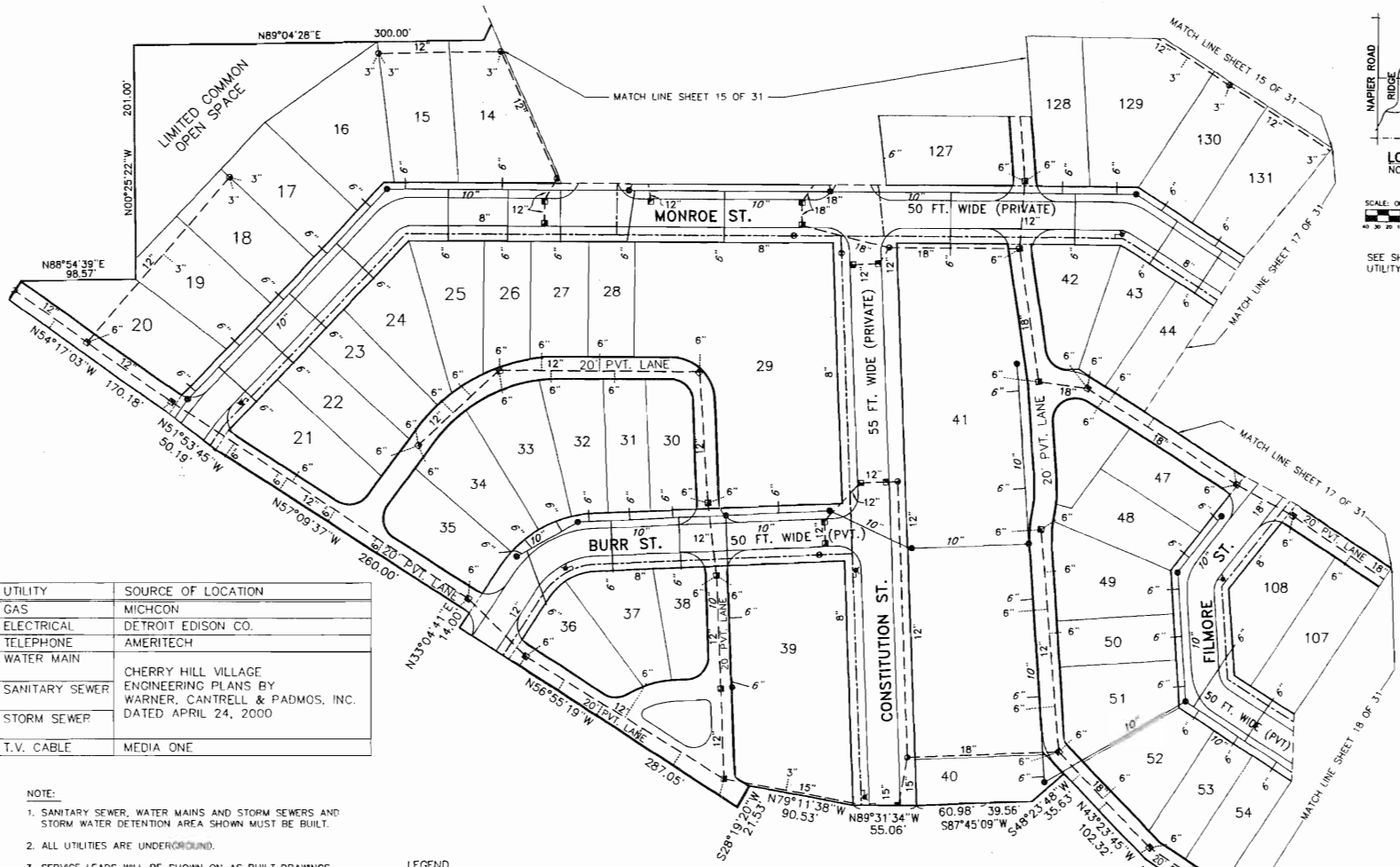
UTILITY	SOURCE OF LOCATION
GAS	MICHCON
ELECTRICAL	DETROIT EDISON CO.
TELEPHONE	AMERITECH
WATER MAIN	CHERRY HILL VILLAGE ENGINEERING PLANS BY WARNER, CANTRELL & PADMOS, INC. DATED APRIL 24, 2000
SANITARY SEWER	
STORM SEWER	
T.V. CABLE	MEDIA ONE

- NOTE:
- SANITARY SEWER, WATER MAINS AND STORM SEWERS AND STORM WATER DETENTION AREA SHOWN MUST BE BUILT.
 - ALL UTILITIES ARE UNDERGROUND.
 - SERVICE LEADS WILL BE SHOWN ON AS BUILT DRAWINGS.
 - TV - COMBINED WITH OTHER UTILITIES.
 - THE DETROIT EDISON COMPANY, MICHCON, AMERITECH TELEPHONE COMPANY AND MEDIA-ONE UTILITY LOCATIONS ARE NOT AVAILABLE AND ARE TO BE SHOWN ON "AS-BUILT" DRAWINGS.
 - ALL THE UTILITIES NEEDED TO SERVICE THE UNITS IN PHASE I "MUST BE BUILT."
 - SEE SHEETS 23 OF 31 FOR EASEMENTS.



CHERRY HILL VILLAGE PROPOSED DATED: OCTOBER 1, 2000

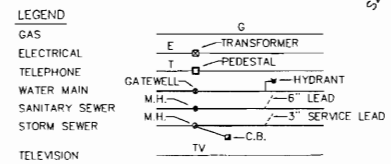
UTILITY PLAN		WARNER, CANTRELL & PADMOS, INC. CIVIL ENGINEERS & LAND SURVEYORS 2700 HAZBERRY ROAD, SUITE 12 Farmington Hills, MI 48331 (248) 848-1888	
SCALE: 1" = 40'	DATUM: U.S.G.S.	JOB NO. 001102-01	SHEET 15 OF 31



SEE SHEET 14 OF 31 FOR UTILITY PLAN SHEET LEGEND

UTILITY	SOURCE OF LOCATION
GAS	MICHCON
ELECTRICAL	DETROIT EDISON CO.
TELEPHONE	AMERITECH
WATER MAIN	
SANITARY SEWER	CHERRY HILL VILLAGE ENGINEERING PLANS BY WARNER, CANTRELL & PADMOS, INC. DATED APRIL 24, 2000
STORM SEWER	
T.V. CABLE	MEDIA ONE

- NOTE:
- SANITARY SEWER, WATER MAINS AND STORM SEWERS AND STORM WATER DETENTION AREA SHOWN MUST BE BUILT.
 - ALL UTILITIES ARE UNDERGROUND.
 - SERVICE LEADS WILL BE SHOWN ON AS BUILT DRAWINGS.
 - TV - COMBINED WITH OTHER UTILITIES.
 - THE DETROIT EDISON COMPANY, MICHCON, AMERITECH TELEPHONE COMPANY AND MEDIA-ONE UTILITY LOCATIONS ARE NOT AVAILABLE AND ARE TO BE SHOWN ON "AS-BUILT" DRAWINGS.
 - ALL THE UTILITIES NEEDED TO SERVICE THE UNITS IN PHASE I "MUST BE BUILT."
 - SEE SHEETS 23 OF 31 FOR EASEMENTS.



NOTE: SITE DOES NOT LIE WITHIN A FEDERALLY ESTABLISHED FLOOD PLAIN HAZARD AREA AS IDENTIFIED BY THE FEDERAL INSURANCE ADMINISTRATION, DEPARTMENT OF HOUSING AND URBAN DEVELOPMENT ACCORDING TO THE FEDERAL EMERGENCY MANAGEMENT AGENCY COMMUNITY PANEL NO. 260219 0004B DATED SEPTEMBER 2, 1981, AND COMMUNITY PANEL NO. 260219 0007B DATED SEPTEMBER 2, 1981.



CHERRY HILL VILLAGE

PROPOSED DATED: OCTOBER 1, 2000

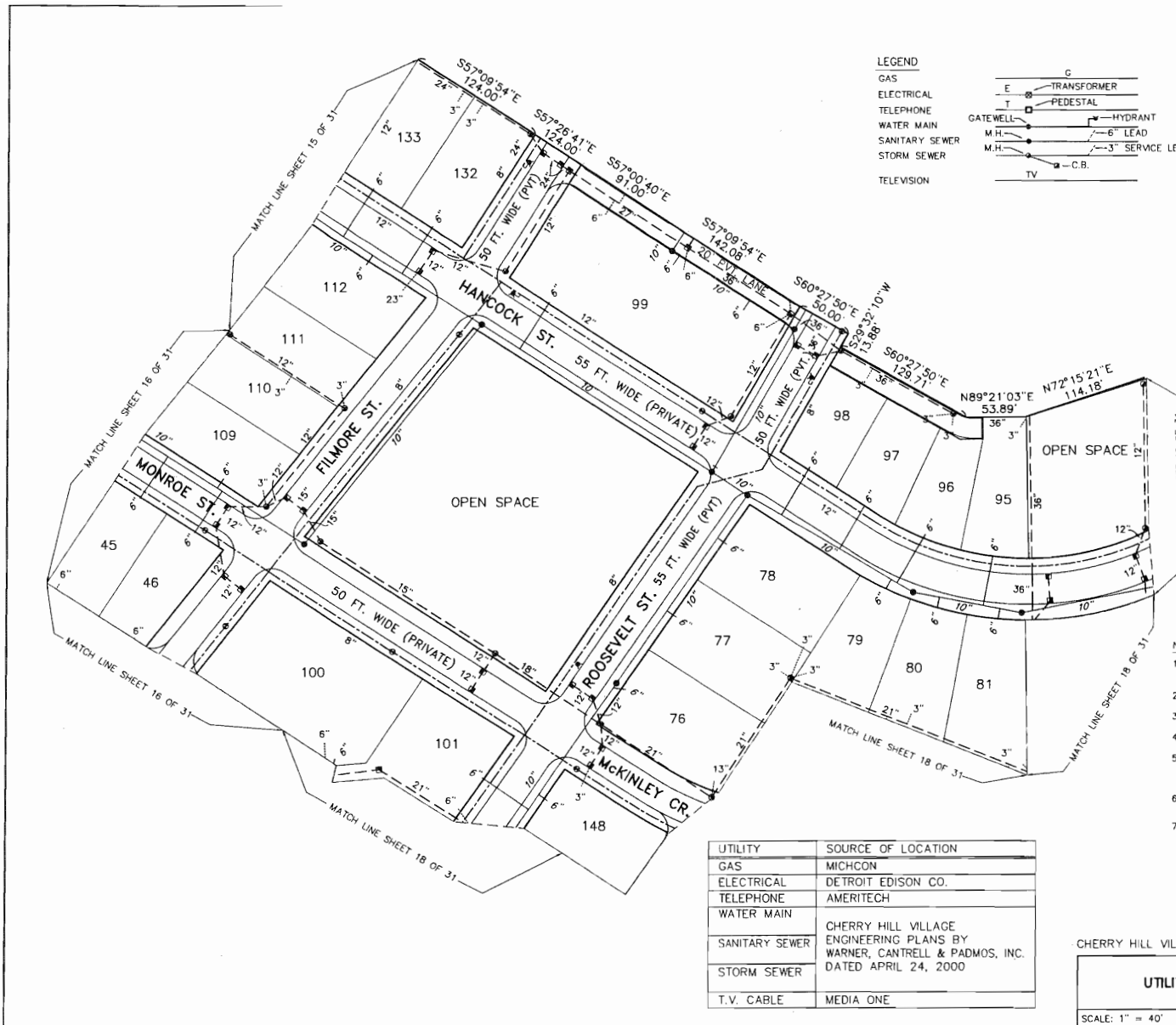
UTILITY PLAN

SCALE: 1" = 40' DATUM: U.S.G.S.

WARNER, CANTRELL & PADMOS, INC.
 CIVIL ENGINEERS & LAND SURVEYORS
 2700 HUNTERS' ROAD, SUITE 12
 FARMINGTON, MI, 48331
 (313) 946-1666

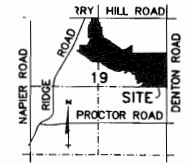
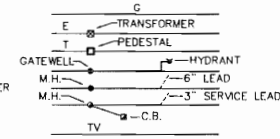
JOB NO. 001022-01
 PLAN FILE C.K.V.
 W.B. -

SHEET 16 OF 31




LEGEND

- GAS
- ELECTRICAL
- TELEPHONE
- WATER MAIN
- SANITARY SEWER
- STORM SEWER
- TELEVISION



LOCATION MAP
NO SCALE



SEE SHEET 14 OF 31 FOR UTILITY PLAN SHEET LEGEND

NOTE: SITE DOES NOT LIE WITHIN A FEDERALLY ESTABLISHED FLOOD PLAIN HAZARD AREA AS IDENTIFIED BY THE FEDERAL INSURANCE ADMINISTRATION, DEPARTMENT OF HOUSING AND URBAN DEVELOPMENT ACCORDING TO THE FEDERAL EMERGENCY MANAGEMENT AGENCY COMMUNITY PANEL NO. 260219 00048 DATED SEPTEMBER 2, 1981, AND COMMUNITY PANEL NO. 260219 00078 DATED SEPTEMBER 2, 1981.

NOTE:

1. SANITARY SEWER, WATER MAINS AND STORM SEWERS AND STORM WATER DETENTION AREA SHOWN MUST BE BUILT.
2. ALL UTILITIES ARE UNDERGROUND.
3. SERVICE LEADS WILL BE SHOWN ON AS BUILT DRAWINGS.
4. TV - COMBINED WITH OTHER UTILITIES.
5. THE DETROIT EDISON COMPANY, MICHCON, AMERITECH TELEPHONE COMPANY AND MEDIA-ONE UTILITY LOCATIONS ARE NOT AVAILABLE AND ARE TO BE SHOWN ON "AS-BUILT" DRAWINGS.
6. ALL THE UTILITIES NEEDED TO SERVICE THE UNITS IN PHASE I MUST BE BUILT.
7. SEE SHEETS 23 OF 31 FOR EASEMENTS.

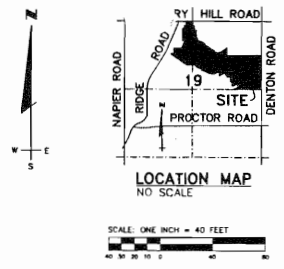
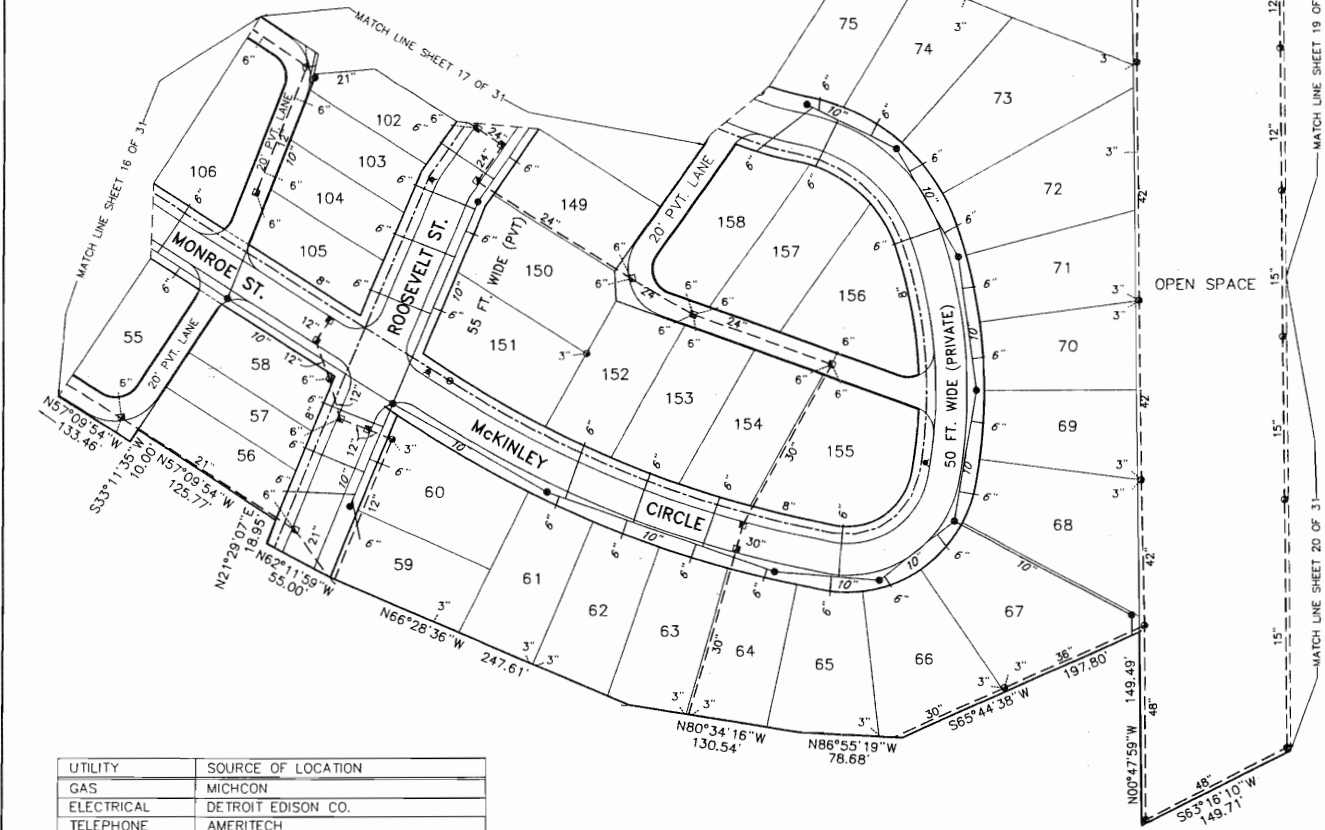
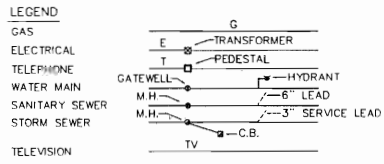
UTILITY	SOURCE OF LOCATION
GAS	MICHCON
ELECTRICAL	DETROIT EDISON CO.
TELEPHONE	AMERITECH
WATER MAIN	
SANITARY SEWER	CHERRY HILL VILLAGE ENGINEERING PLANS BY WARNER, CANTRELL & PADMOS, INC. DATED APRIL 24, 2000
STORM SEWER	
T.V. CABLE	MEDIA ONE



CHERRY HILL VILLAGE PROPOSED DATED: OCTOBER 1, 2000

UTILITY PLAN	
WARNER, CANTRELL & PADMOS, INC. CIVIL ENGINEERS & LAND SURVEYORS 27000 W. HURON ST. SUITE 212 TROY, MI 48068 (313) 486-1888	
JOB NO. 00102-01	SHEET 17 OF 31
SCALE: 1" = 40'	DATUM: U.S.C.S.

2000 Warner, Cantrell & Padmos, Inc. All rights reserved. No part of this drawing may be reproduced without the written permission of Warner, Cantrell & Padmos, Inc.



SEE SHEET 14 OF 31 FOR UTILITY PLAN SHEET LEGEND

NOTE: SITE DOES NOT LIE WITHIN A FEDERALLY ESTABLISHED FLOOD PLAIN HAZARD AREA AS IDENTIFIED BY THE FEDERAL INSURANCE ADMINISTRATION, DEPARTMENT OF HOUSING AND URBAN DEVELOPMENT ACCORDING TO THE FEDERAL EMERGENCY MANAGEMENT AGENCY COMMUNITY PANEL NO. 260219 0004B DATED SEPTEMBER 2, 1981, AND COMMUNITY PANEL NO. 260219 0007B DATED SEPTEMBER 2, 1981.

- NOTE:**
1. SANITARY SEWER, WATER MAINS AND STORM SEWERS AND STORM WATER DETENTION AREA SHOWN MUST BE BUILT.
 2. ALL UTILITIES ARE UNDERGROUND.
 3. SERVICE LEADS WILL BE SHOWN ON AS BUILT DRAWINGS.
 4. TV - COMBINED WITH OTHER UTILITIES.
 5. THE DETROIT EDISON COMPANY, MICHCON, AMERITECH TELEPHONE COMPANY AND MEDIA-ONE UTILITY LOCATIONS ARE NOT AVAILABLE AND ARE TO BE SHOWN ON "AS-BUILT" DRAWINGS.
 6. ALL THE UTILITIES NEEDED TO SERVICE THE UNITS IN PHASE I "MUST BE BUILT."
 7. SEE SHEETS 23 OF 31 FOR EASEMENTS.

UTILITY	SOURCE OF LOCATION
GAS	MICHCON
ELECTRICAL	DETROIT EDISON CO.
TELEPHONE	AMERITECH
WATER MAIN	
SANITARY SEWER	CHERRY HILL VILLAGE ENGINEERING PLANS BY WARNER, CANTRELL & PADMOS, INC. DATED APRIL 24, 2000
STORM SEWER	
T.V. CABLE	MEDIA ONE

CHERRY HILL VILLAGE PROPOSED DATED: OCTOBER 1, 2000

UTILITY PLAN

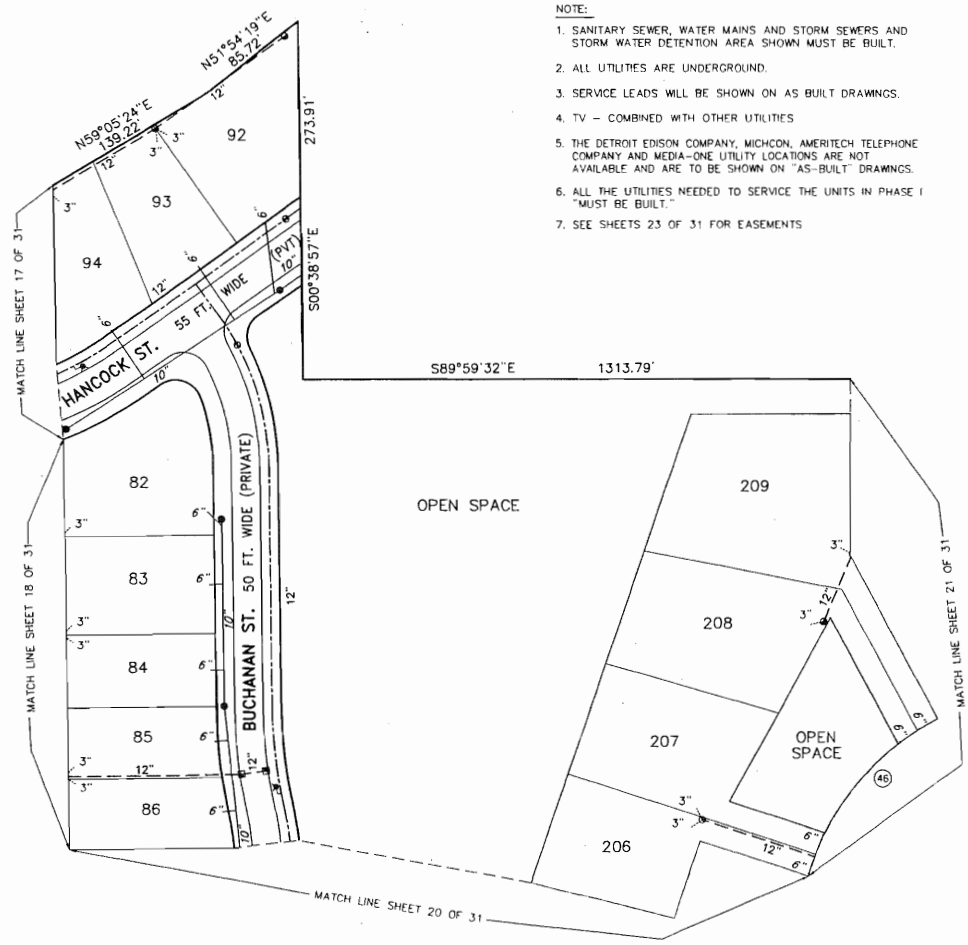
SCALE: 1" = 40' DATUM: U.S.G.S.

WARNER, CANTRELL & PADMOS, INC.
CIVIL ENGINEERS & LAND SURVEYORS
1700 HUNTER ROAD, SUITE 12
TROY, MICHIGAN 48068
(313) 486-1066

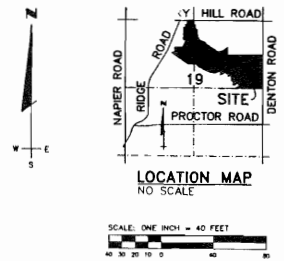
JOB NO. 981102-P1
PLAN FILE CH.V.
RWB

SHEET 18 OF 31



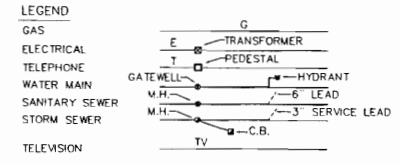


- NOTE:
1. SANITARY SEWER, WATER MAINS AND STORM SEWERS AND STORM WATER DETENTION AREA SHOWN MUST BE BUILT.
 2. ALL UTILITIES ARE UNDERGROUND.
 3. SERVICE LEADS WILL BE SHOWN ON AS BUILT DRAWINGS.
 4. TV - COMBINED WITH OTHER UTILITIES
 5. THE DETROIT EDISON COMPANY, MICHCON, AMERITECH TELEPHONE COMPANY AND MEDIA-ONE UTILITY LOCATIONS ARE NOT AVAILABLE AND ARE TO BE SHOWN ON "AS-BUILT" DRAWINGS.
 6. ALL THE UTILITIES NEEDED TO SERVICE THE UNITS IN PHASE I "MUST BE BUILT."
 7. SEE SHEETS 23 OF 31 FOR EASEMENTS



NOTE: SITE DOES NOT LIE WITHIN A FEDERALLY ESTABLISHED FLOOD PLAIN HAZARD AREA AS IDENTIFIED BY THE FEDERAL INSURANCE ADMINISTRATION, DEPARTMENT OF HOUSING AND URBAN DEVELOPMENT ACCORDING TO THE FEDERAL EMERGENCY MANAGEMENT AGENCY COMMUNITY PANEL NO. 260219 0004B DATED SEPTEMBER 2, 1981, AND COMMUNITY PANEL NO. 260219 0007B DATED SEPTEMBER 2, 1981.

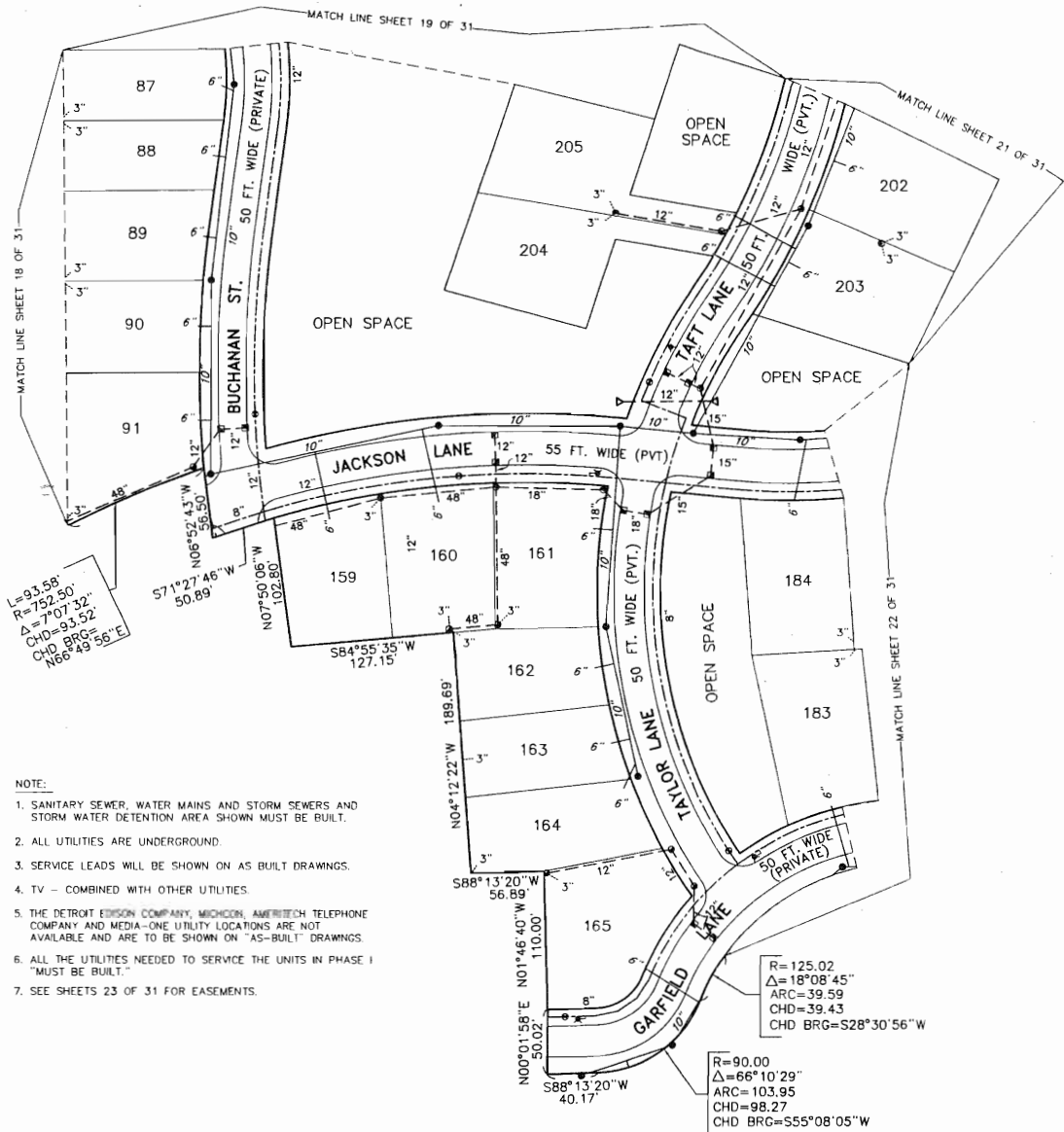
UTILITY	SOURCE OF LOCATION
GAS	MICHCON
ELECTRICAL	DETROIT EDISON CO.
TELEPHONE	AMERITECH
WATER MAIN	
SANITARY SEWER	CHERRY HILL VILLAGE, ENGINEERING PLANS BY WARNER, CANTRELL & PADMOS, INC. DATED APRIL 24, 2000
STORM SEWER	
T.V. CABLE	MEDIA ONE



CHERRY HILL VILLAGE PROPOSED DATED: OCTOBER 1, 2000

UTILITY PLAN		WARNER, CANTRELL & PADMOS, INC. CIVIL ENGINEERS & LAND SURVEYORS 2730 WASHINGTON ROAD, SUITE F2 Farmington Hills, MI 48331 (248) 464-1988
SCALE: 1" = 40'	DATUM: U.S.G.S.	
JOB NO. 881102-P1	PLAN FILE C.N.V.	SHEET 19 OF 31

Robert L. Warner

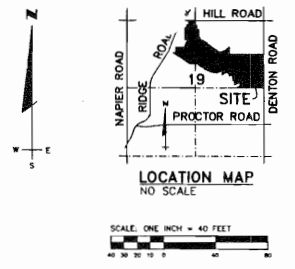


L=93.58'
R=152.50'
Δ=7°07'32"
CHD=93.52'
CHD BRG=S28°49'56"E

- NOTE:
- SANITARY SEWER, WATER MAINS AND STORM SEWERS AND STORM WATER DETENTION AREA SHOWN MUST BE BUILT.
 - ALL UTILITIES ARE UNDERGROUND
 - SERVICE LEADS WILL BE SHOWN ON AS BUILT DRAWINGS.
 - TV - COMBINED WITH OTHER UTILITIES.
 - THE DETROIT EDISON COMPANY, MICHCON, AMERITECH TELEPHONE COMPANY AND MEDIA-ONE UTILITY LOCATIONS ARE NOT AVAILABLE AND ARE TO BE SHOWN ON "AS-BUILT" DRAWINGS.
 - ALL THE UTILITIES NEEDED TO SERVICE THE UNITS IN PHASE 1 "MUST BE BUILT."
 - SEE SHEETS 23 OF 31 FOR EASEMENTS.

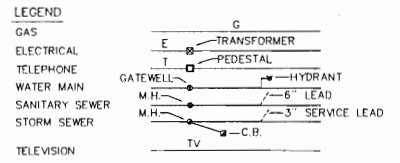
R=125.02
Δ=18°08'45"
ARC=39.59
CHD=39.43
CHD BRG=S28°30'56"W

R=90.00
Δ=66°10'29"
ARC=103.95
CHD=98.27
CHD BRG=S55°08'05"W



NOTE: SITE DOES NOT LIE WITHIN A FEDERALLY ESTABLISHED FLOOD PLAIN HAZARD AREA AS IDENTIFIED BY THE FEDERAL INSURANCE ADMINISTRATION, DEPARTMENT OF HOUSING AND URBAN DEVELOPMENT ACCORDING TO THE FEDERAL EMERGENCY MANAGEMENT AGENCY COMMUNITY PANEL NO. 260219 0004B DATED SEPTEMBER 2, 1981, AND COMMUNITY PANEL NO. 260219 0007B DATED SEPTEMBER 2, 1981.

UTILITY	SOURCE OF LOCATION
GAS	MICHCON
ELECTRICAL	DETROIT EDISON CO.
TELEPHONE	AMERITECH
WATER MAIN	CHERRY HILL VILLAGE
SANITARY SEWER	ENGINEERING PLANS BY WARNER, CANTRELL & PADMOS, INC. DATED APRIL 24, 2000
STORM SEWER	
T.V. CABLE	MEDIA ONE



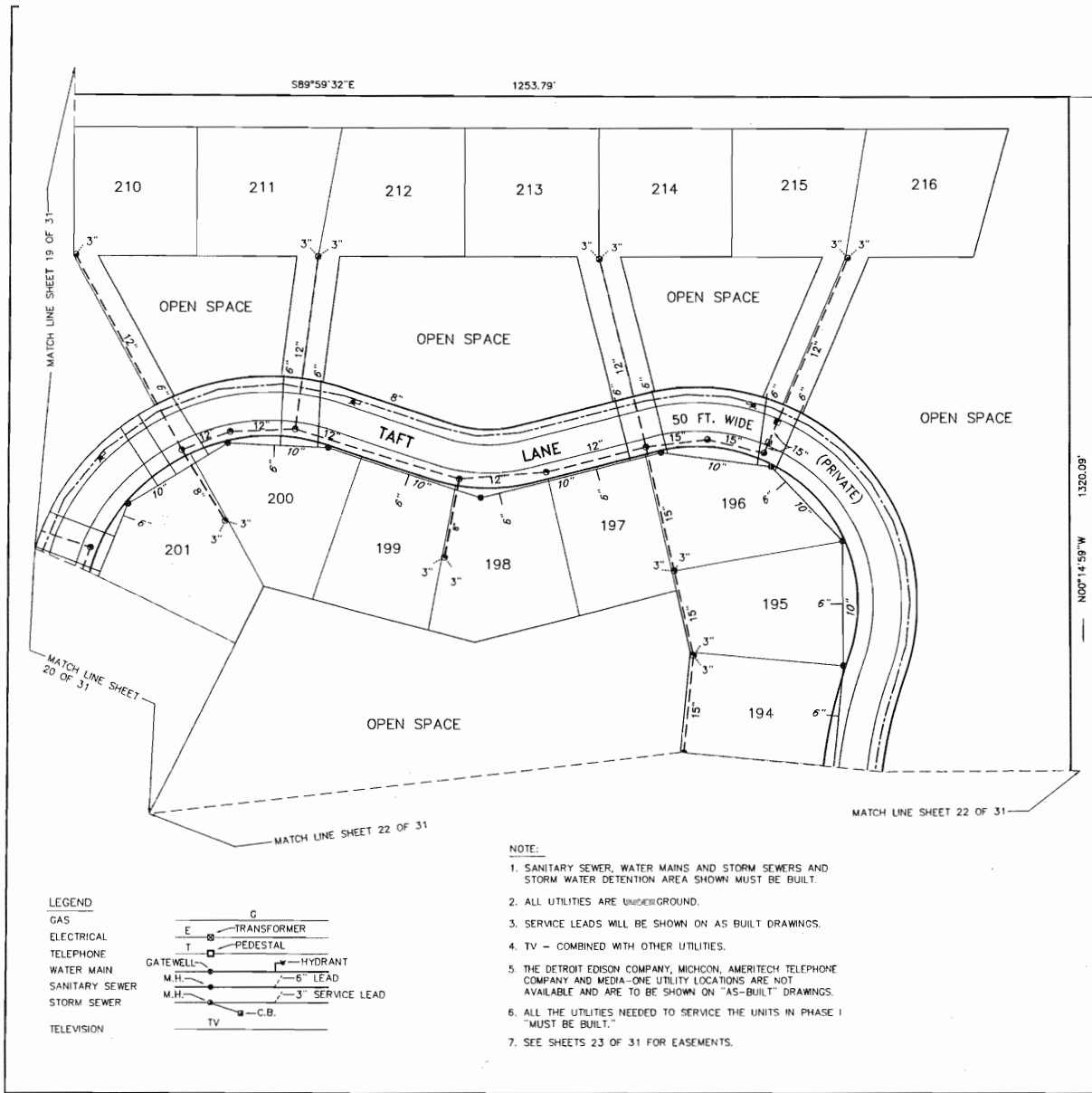
CHERRY HILL VILLAGE PROPOSED DATED: OCTOBER 1, 2000

WARNER, CANTRELL & PADMOS, INC.
CIVIL ENGINEERS & LAND SURVEYORS
1700 WOODBINE BLVD. SUITE 12
ANN ARBOR, MI 48106
(734) 948-1808

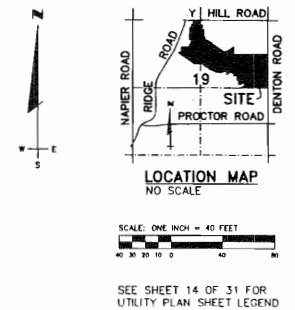
JOB NO. 001102-P1
PLAN FILE CHY
SHEET 20 OF 31

SCALE: 1" = 40' DATUM: U.S.G.S.

P:\proj\33020\33020.dwg 11/11/01 11:44 AM 1/28/2001 11:44 AM
 P:\proj\33020\33020.dwg 11/11/01 11:44 AM 1/28/2001 11:44 AM



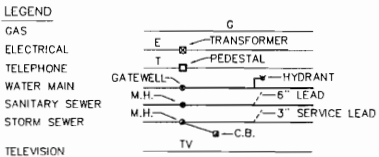
60' FT. ROW (PUBLIC)
DENTON ROAD



NOTE: SITE DOES NOT LIE WITHIN A FEDERALLY ESTABLISHED FLOOD PLAIN HAZARD AREA AS IDENTIFIED BY THE FEDERAL INSURANCE ADMINISTRATION, DEPARTMENT OF HOUSING AND URBAN DEVELOPMENT ACCORDING TO THE FEDERAL EMERGENCY MANAGEMENT AGENCY COMMUNITY PANEL NO. 260219 00048 DATED SEPTEMBER 2, 1981, AND COMMUNITY PANEL NO. 260219 00078 DATED SEPTEMBER 2, 1981.

UTILITY	SOURCE OF LOCATION
GAS	MICHCON
ELECTRICAL	DETROIT EDISON CO.
TELEPHONE	AMERITECH
WATER MAIN	CHERRY HILL VILLAGE
SANITARY SEWER	ENGINEERING PLANS BY WARNER, CANTRELL & PADMOS, INC. DATED APRIL 24, 2000
STORM SEWER	
T.V. CABLE	MEDIA ONE

- NOTE:
1. SANITARY SEWER, WATER MAINS AND STORM SEWERS AND STORM WATER DETENTION AREA SHOWN MUST BE BUILT.
 2. ALL UTILITIES ARE UNDERGROUND.
 3. SERVICE LEADS WILL BE SHOWN ON AS BUILT DRAWINGS.
 4. TV - COMBINED WITH OTHER UTILITIES.
 5. THE DETROIT EDISON COMPANY, MICHCON, AMERITECH TELEPHONE COMPANY AND MEDIA-ONE UTILITY LOCATIONS ARE NOT AVAILABLE AND ARE TO BE SHOWN ON "AS-BUILT" DRAWINGS.
 6. ALL THE UTILITIES NEEDED TO SERVICE THE UNITS IN PHASE I "MUST BE BUILT."
 7. SEE SHEETS 23 OF 31 FOR EASEMENTS.



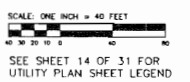
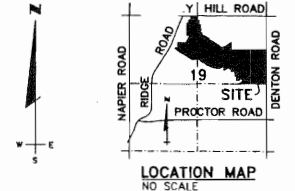
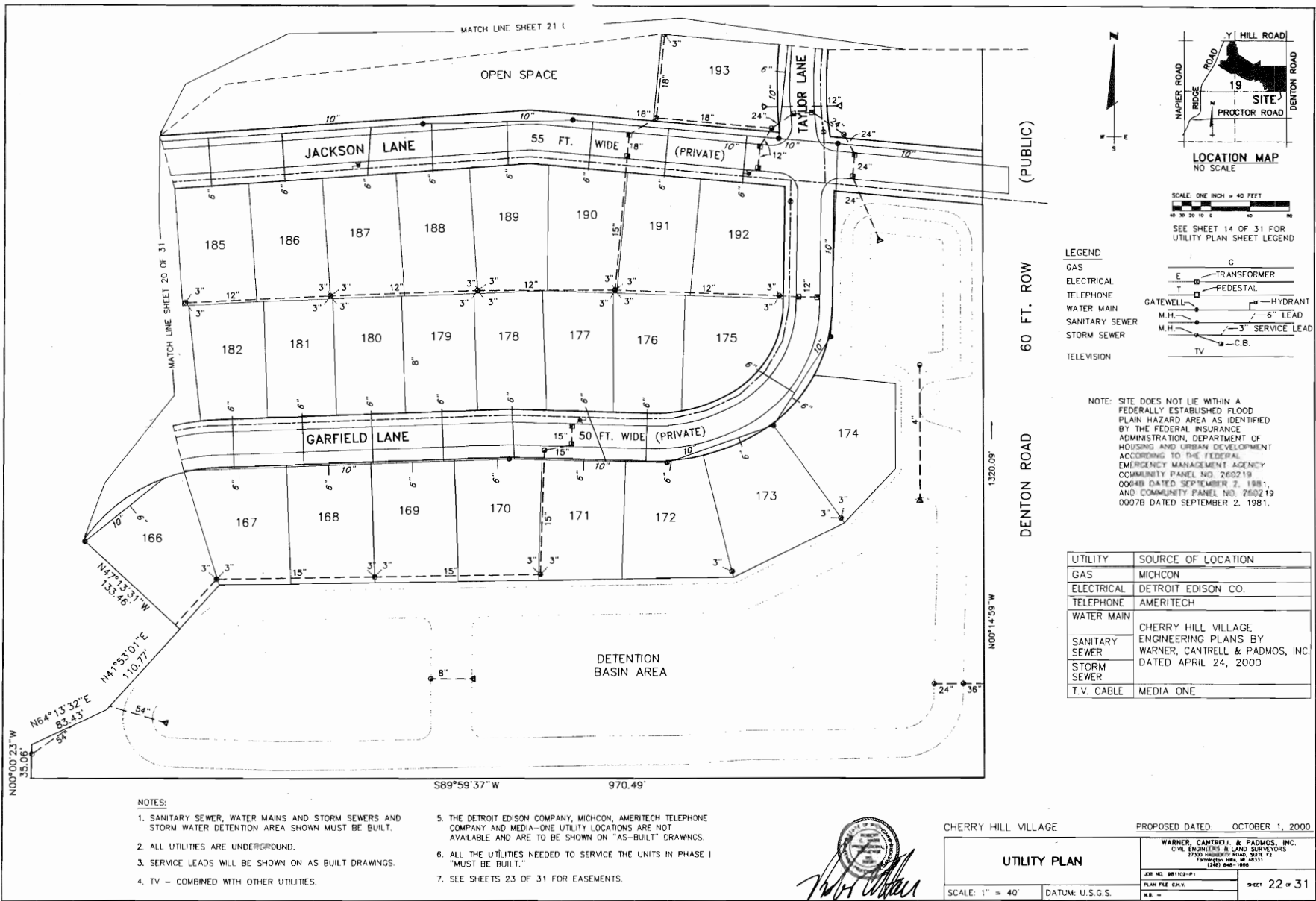
CHERRY HILL VILLAGE PROPOSED DATED: OCTOBER 1, 2000

UTILITY PLAN

WARNER, CANTRELL & PADMOS, INC.
CIVIL ENGINEERS & LAND SURVEYORS
1700 W. WOODRIDGE BLVD., SUITE 100
ANN ARBOR, MI 48106
(734) 966-1000

JOB NO. 981102-P1
PLAN FILE CHV
SHEET 21 OF 31

SCALE: 1" = 40' DATUM: U.S.G.S.



SEE SHEET 14 OF 31 FOR UTILITY PLAN SHEET LEGEND

LEGEND	
G	TRANSFORMER
E	PEDESTAL
T	HYDRANT
□	6" LEAD
M.H.	3" SERVICE LEAD
M.H.	C.B.
TV	TELEVISION

NOTE: SITE DOES NOT LIE WITHIN A FEDERALLY ESTABLISHED FLOOD PLAIN HAZARD AREA AS IDENTIFIED BY THE FEDERAL INSURANCE ADMINISTRATION, DEPARTMENT OF HOUSING AND URBAN DEVELOPMENT ACCORDING TO THE FEDERAL EMERGENCY MANAGEMENT AGENCY COMMUNITY PANEL NO. 260219 0084B DATED SEPTEMBER 2, 1981, AND COMMUNITY PANEL NO. 260219 0007B DATED SEPTEMBER 2, 1981.


UTILITY	SOURCE OF LOCATION
GAS	MICHCON
ELECTRICAL	DETROIT EDISON CO.
TELEPHONE	AMERITECH
WATER MAIN	CHERRY HILL VILLAGE
SANITARY SEWER	ENGINEERING PLANS BY WARNER, CANTRELL & PADMOS, INC. DATED APRIL 24, 2000
STORM SEWER	
T.V. CABLE	MEDIA ONE

- NOTES:
- SANITARY SEWER, WATER MAINS AND STORM SEWERS AND STORM WATER DETENTION AREA SHOWN MUST BE BUILT.
 - ALL UTILITIES ARE UNDERGROUND.
 - SERVICE LEADS WILL BE SHOWN ON AS BUILT DRAWINGS.
 - TV - COMBINED WITH OTHER UTILITIES.
 - THE DETROIT EDISON COMPANY, MICHCON, AMERITECH TELEPHONE COMPANY AND MEDIA-ONE UTILITY LOCATIONS ARE NOT AVAILABLE AND ARE TO BE SHOWN ON "AS-BUILT" DRAWINGS.
 - ALL THE UTILITIES NEEDED TO SERVICE THE UNITS IN PHASE I "MUST BE BUILT."
 - SEE SHEETS 23 OF 31 FOR EASEMENTS.




CHERRY HILL VILLAGE PROPOSED DATED: OCTOBER 1, 2000.

UTILITY PLAN	
SCALE: 1" = 40'	DATUM: U.S.G.S.
WARNER, CANTRELL & PADMOS, INC. CIVIL ENGINEERS & LAND SURVEYORS 37300 HUNTERS HILL ROAD, SUITE F2 FORT MYERS, FL 33904 (888) 848-1888	
JOB NO. 88102-01	SHEET 22 OF 31
PLAN FILE CHY	
R.B. -	



LOCATION MAP
NO SCALE



NOTE: PROPOSED EASEMENT INFORMATION FOR ELECTRIC, TELEPHONE, GAS AND CABLE TV ARE NOT AVAILABLE, TO BE SHOWN ON AS BUILT PLANS.

NOTE: BEARINGS AS SHOWN ARE BASED ON THE PREVIOUSLY ESTABLISHED BEARINGS FOR KIRKWAY SUBDIVISION, RECORDED IN LIBER 115, PLATS, PAGES 7 THROUGH 16 INCLUSIVE, WAYNE COUNTY RECORDS.

UTILITY	SOURCE OF LOCATION
GAS	MICHIGON
ELECTRICAL	DETROIT EDISON CO.
TELEPHONE	AMERITECH
WATER MAIN	CHERRY HILL VILLAGE
SANITARY SEWER	ENGINEERING PLANS BY WARNER, CANTRELL & PADMOS, INC. DATED APRIL 24, 2000
STORM SEWER	WATER MAIN
T.V. CABLE	MEDIA ONE

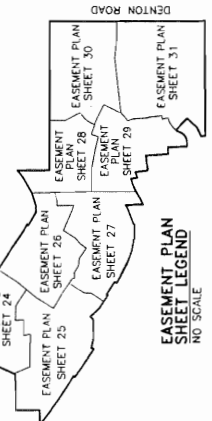
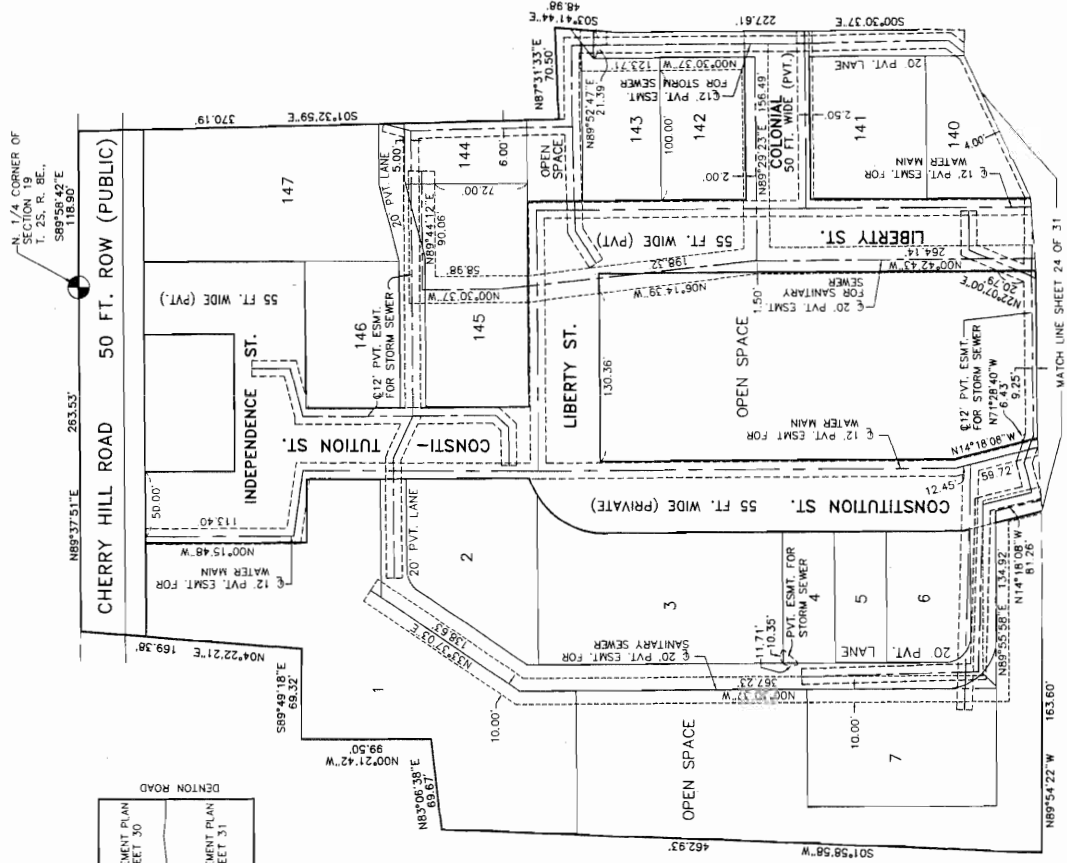
NOTES REGARDING EASEMENTS

1. THE SANITARY SEWER (8" DIAMETER & LARGER) HAS A 20' WIDE EASEMENT FOR SAME, UNLESS OTHERWISE NOTED.
2. THE CENTERLINE OF STORM SEWERS (8" DIAMETER AND LARGER) IS THE CENTERLINE OF A 12' WIDE EASEMENT FOR SAME, UNLESS OTHERWISE NOTED.
3. THE CENTERLINE OF WATER MAIN (8" DIAMETER & LARGER) IS THE CENTERLINE OF A 12' WIDE EASEMENT FOR SAME AND APPURTENANCES. ELECTRICAL, TELEPHONE, GAS AND CABLE TELEVISION EASEMENTS SHALL BE SHOWN AS BUILT PLANS.
4. ALL EASEMENTS SHALL BE SHOWN ON "AS BUILT" PLANS.

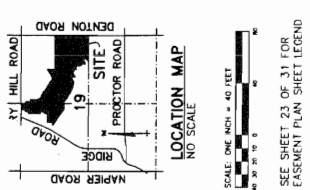


CHERRY HILL VILLAGE
PROPOSED DATED: OCTOBER 1, 2000

EASEMENT PLAN	
SCALE: 1" = 40'	DATUM: U.S.G.S.
SHEET 23 OF 31	



EASEMENT PLAN SHEET LEGEND
NO SCALE




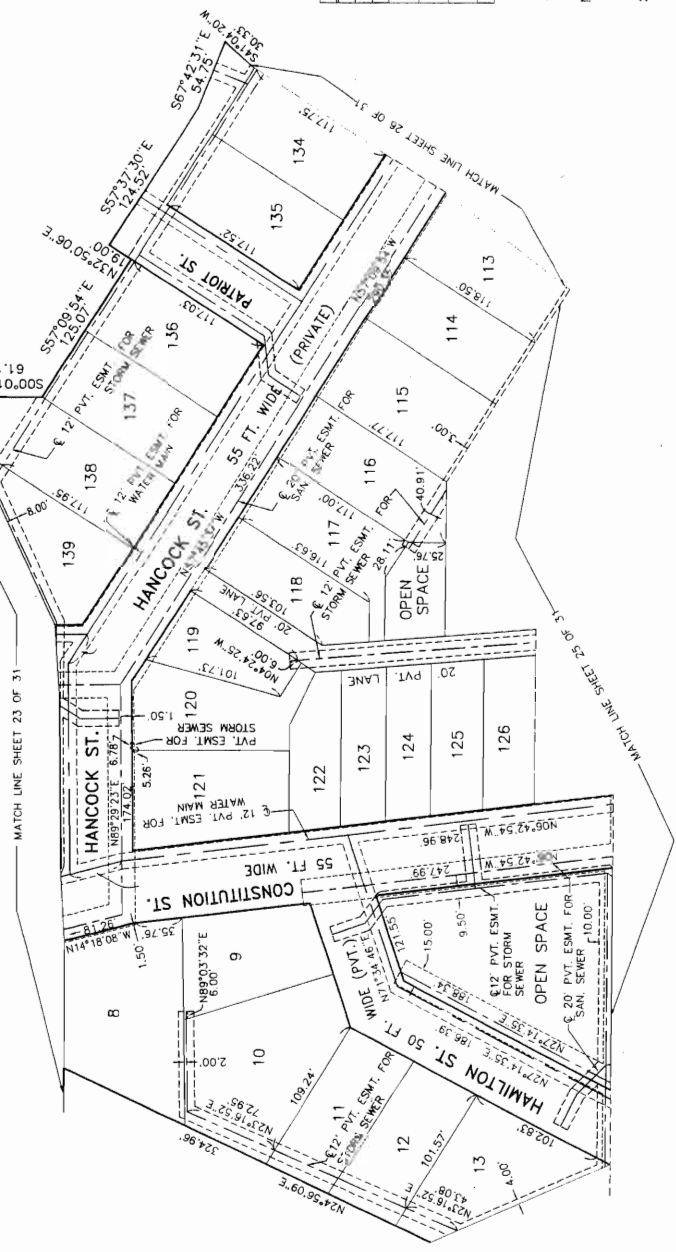
UTILITY	SOURCE OF LOCATION
GAS	MICHCON
ELECTRICAL	DETROIT EDISON CO.
TELEPHONE	AMF/RTTCH
WATER MAIN	CHERRY HILL VILLAGE ENGINEERING PLANS BY WARNER, CANTRELL & PADMOS, INC DATED APRIL 24, 2000
SANITARY SEWER	
STORM SEWER	
T.V. CABLE	MEDIA ONE

NOTES REGARDING EASEMENTS

1. THE SANITARY SEWER (BY DIAMETER & LARGER) HAS A 20' WIDE EASEMENT FOR SAME, UNLESS OTHERWISE NOTED.
2. THE CENTERLINE OF STORM SEWERS (BY DIAMETER AND LARGER) IS THE CENTERLINE OF A 12' WIDE EASEMENT FOR SAME, UNLESS OTHERWISE NOTED.
3. THE CENTERLINE OF WATER MAIN (BY DIAMETER & LARGER) IS THE CENTERLINE OF A 12' WIDE EASEMENT FOR SAME AND APPURTENANCES.
4. ELECTRICAL, TELEPHONE, GAS AND CABLE TELEVISION INFORMATION IS NOT AVAILABLE AND IS TO BE SHOWN ON "AS SHOWN" PLANS.

NOTE: PROPOSED EASEMENT INFORMATION FOR ELECTRIC, TELEPHONE, GAS AND CABLE TV ARE NOT AVAILABLE, TO BE SHOWN ON AS BUILT PLANS.

NOTE: BEARINGS AS SHOWN ARE BASED ON THE PREVIOUSLY ESTABLISHED BEARINGS FOR KIRKWAY SUBDIVISION, RECORDED IN LIBER 115, PLATS, PAGES 7 THROUGH 16 INCLUSIVE, WAYNE COUNTY RECORDS.



CHERRY HILL VILLAGE

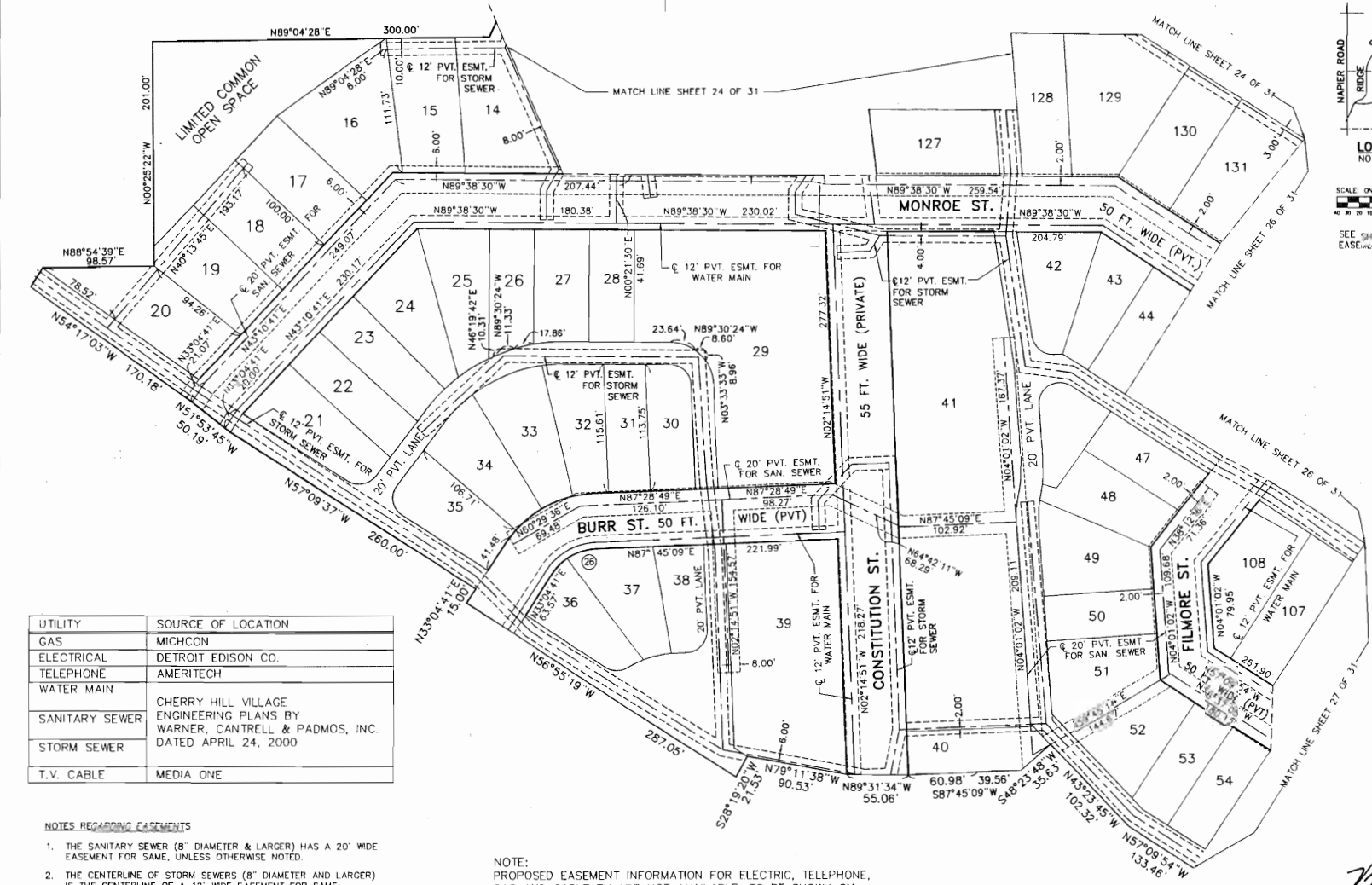
PROPOSED DATED: OCTOBER 1, 2000

WARNER, CANTRELL & PADMOS, INC. Civil Engineers & Surveyors 10000 Woodward Ave., Suite 100 Warner, MI 48090 (313) 486-1000	
DATE: 10/1/00	PROJECT: 24 OF 31
SCALE: 1" = 40'	DATUM: U.S.G.S.

EASEMENT PLAN



SCALE ONE INCH = 40 FEET
 SEE SHEET 23 OF 31 FOR EASEMENT PLAN SHEET LEGEND



UTILITY	SOURCE OF LOCATION
GAS	MICHCON
ELECTRICAL	DETROIT EDISON CO.
TELEPHONE	AMERITECH
WATER MAIN	
SANITARY SEWER	CHERRY HILL VILLAGE ENGINEERING PLANS BY WARNER, CANTRELL & PADMOS, INC. DATED APRIL 24, 2000
STORM SEWER	
T.V. CABLE	MEDIA ONE

- NOTES REGARDING EASEMENTS**
1. THE SANITARY SEWER (8" DIAMETER & LARGER) HAS A 20' WIDE EASEMENT FOR SAME, UNLESS OTHERWISE NOTED.
 2. THE CENTERLINE OF STORM SEWERS (8" DIAMETER AND LARGER) IS THE CENTERLINE OF A 12' WIDE EASEMENT FOR SAME, UNLESS OTHERWISE NOTED.
 3. THE CENTERLINE OF WATER MAIN (8" DIAMETER & LARGER) IS THE CENTERLINE OF A 12' WIDE EASEMENT FOR SAME AND APPURTENANCES.
 4. ELECTRICAL, TELEPHONE, GAS AND CABLE TELEVISION INFORMATION IS NOT AVAILABLE AND IS TO BE SHOWN ON "AS BUILT" PLANS.

NOTE:
 PROPOSED EASEMENT INFORMATION FOR ELECTRIC, TELEPHONE, GAS AND CABLE TV ARE NOT AVAILABLE, TO BE SHOWN ON AS BUILT PLANS.

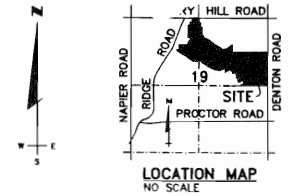
NOTE:
 BEARINGS AS SHOWN ARE BASED ON THE PREVIOUSLY ESTABLISHED BEARINGS FOR KIRKWAY SUBDIVISION, RECORDED IN LIBER 115, PLATS, PAGES 7 THROUGH 16 INCLUSIVE, WAYNE COUNTY RECORDS.

CHERRY HILL VILLAGE PROPOSED DATED: OCTOBER 1, 2000.

EASEMENT PLAN		WARNER, CANTRELL & PADMOS, INC. CIVIL ENGINEERS & LAND SURVEYORS 2715 WOODBURN ROAD, SUITE 111 WARREN, MI 48090-1864 (313) 298-1864
SCALE: 1" = 40'	DATUM: U.S.G.S.	

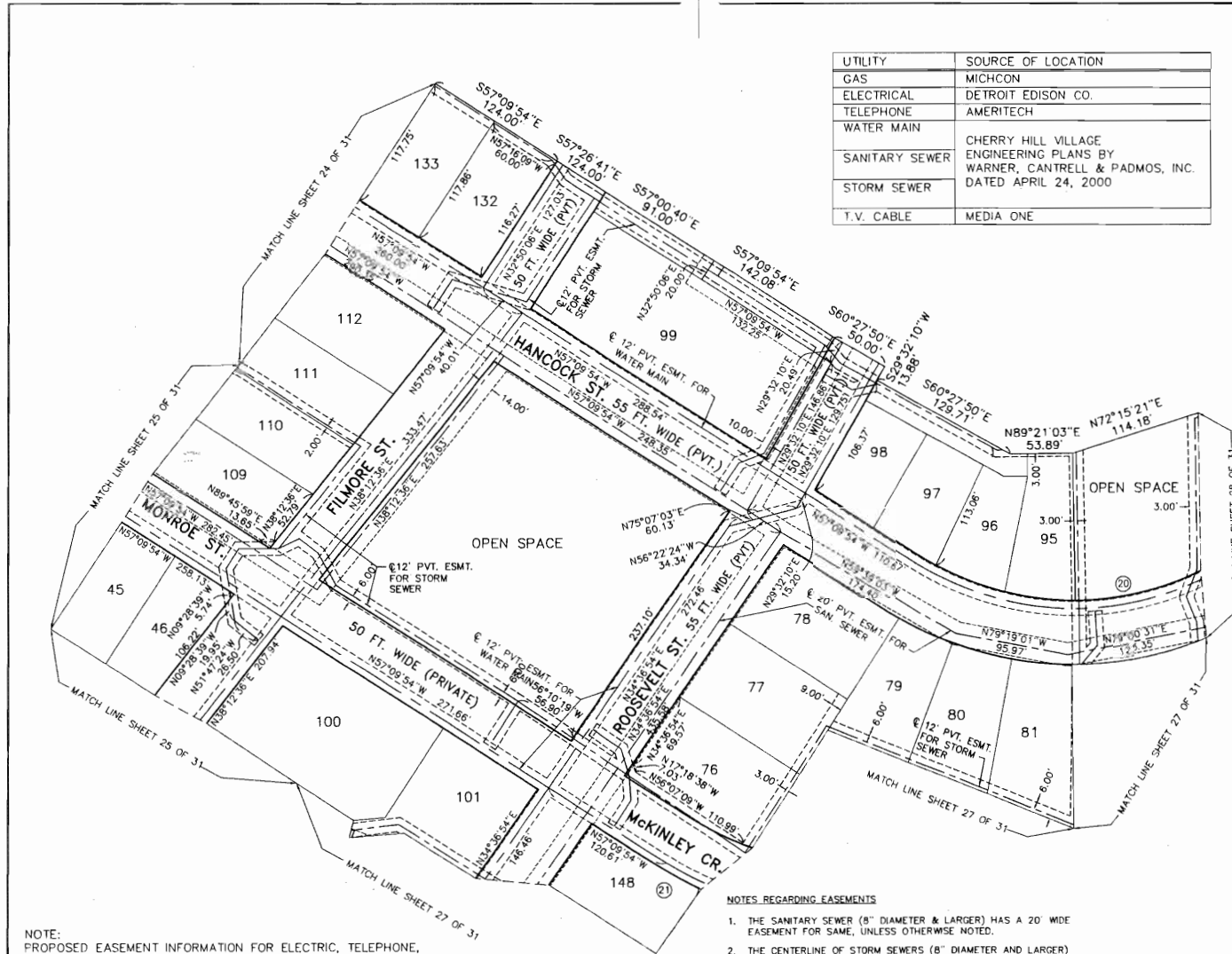


UTILITY	SOURCE OF LOCATION
GAS	MICHCON
ELECTRICAL	DETROIT EDISON CO.
TELEPHONE	AMERITECH
WATER MAIN	CHERRY HILL VILLAGE ENGINEERING PLANS BY WARNER, CANTRELL & PADMOS, INC. DATED APRIL 24, 2000
SANITARY SEWER	
STORM SEWER	
T.V. CABLE	MEDIA ONE



SCALE: ONE INCH = 40 FEET
40 30 20 10 0

SEE SHEET 23 OF 31 FOR EASEMENT PLAN SHEET LEGEND



NOTE:
PROPOSED EASEMENT INFORMATION FOR ELECTRIC, TELEPHONE, GAS AND CABLE TV ARE NOT AVAILABLE, TO BE SHOWN ON AS BUILT PLANS.

NOTE: BEARINGS AS SHOWN ARE BASED ON THE PREVIOUSLY ESTABLISHED BEARINGS FOR KIRKWAY SUBDIVISION, RECORDED IN LIBER 115, PLATS, PAGES 7 THROUGH 16 INCLUSIVE, WAYNE COUNTY RECORDS.

- NOTES REGARDING EASEMENTS
1. THE SANITARY SEWER (8" DIAMETER & LARGER) HAS A 20' WIDE EASEMENT FOR SAME, UNLESS OTHERWISE NOTED.
 2. THE CENTERLINE OF STORM SEWERS (8" DIAMETER AND LARGER) IS THE CENTERLINE OF A 12' WIDE EASEMENT FOR SAME, UNLESS OTHERWISE NOTED.
 3. THE CENTERLINE OF WATER MAIN (8" DIAMETER & LARGER) IS THE CENTERLINE OF A 12' WIDE EASEMENT FOR SAME AND APPURTENANCES.
 4. ELECTRICAL, TELEPHONE, GAS AND CABLE TELEVISION INFORMATION IS NOT AVAILABLE AND IS TO BE SHOWN ON "AS BUILT" PLANS.

CHERRY HILL VILLAGE
PROPOSED DATED: OCTOBER 1, 2000.

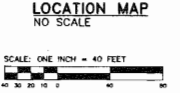
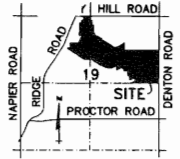
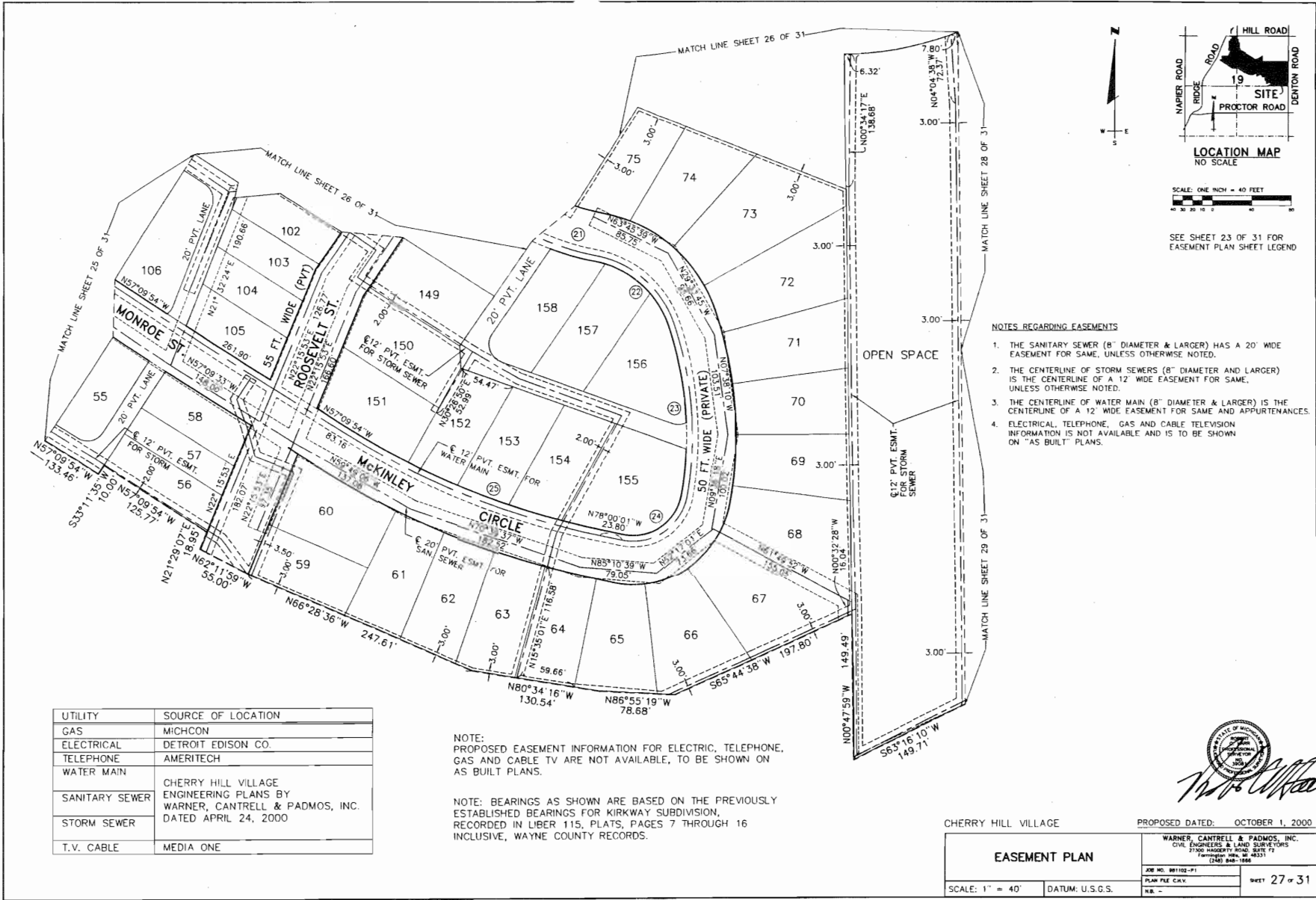
EASEMENT PLAN

WARNER, CANTRELL & PADMOS, INC.
CIVIL ENGINEERS & LAND SURVEYORS
17500 Woodward Ave., Suite 100
Warner, MI 48090
(586) 866-7000

JOB NO. 001102-PT
PLAN FILE CNY
SHEET 26 of 31

SCALE: 1" = 40' DATUM: U.S.G.S.





SEE SHEET 23 OF 31 FOR EASEMENT PLAN SHEET LEGEND

NOTES REGARDING EASEMENTS

1. THE SANITARY SEWER (8" DIAMETER & LARGER) HAS A 20' WIDE EASEMENT FOR SAME, UNLESS OTHERWISE NOTED.
2. THE CENTERLINE OF STORM SEWERS (8" DIAMETER AND LARGER) IS THE CENTERLINE OF A 12' WIDE EASEMENT FOR SAME, UNLESS OTHERWISE NOTED.
3. THE CENTERLINE OF WATER MAIN (8" DIAMETER & LARGER) IS THE CENTERLINE OF A 12' WIDE EASEMENT FOR SAME AND APPURTENANCES.
4. ELECTRICAL, TELEPHONE, GAS AND CABLE TELEVISION INFORMATION IS NOT AVAILABLE AND IS TO BE SHOWN ON "AS BUILT" PLANS.

UTILITY	SOURCE OF LOCATION
GAS	MICHCON
ELECTRICAL	DETROIT EDISON CO.
TELEPHONE	AMERITECH
WATER MAIN	
SANITARY SEWER	CHERRY HILL VILLAGE ENGINEERING PLANS BY WARNER, CANTRELL & PADMOS, INC. DATED APRIL 24, 2000
STORM SEWER	
T.V. CABLE	MEDIA ONE

NOTE:
PROPOSED EASEMENT INFORMATION FOR ELECTRIC, TELEPHONE,
GAS AND CABLE TV ARE NOT AVAILABLE, TO BE SHOWN ON
AS BUILT PLANS.

NOTE: BEARINGS AS SHOWN ARE BASED ON THE PREVIOUSLY
ESTABLISHED BEARINGS FOR KIRKWAY SUBDIVISION,
RECORDED IN LIBER 115, PLATS, PAGES 7 THROUGH 16
INCLUSIVE, WAYNE COUNTY RECORDS.

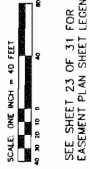
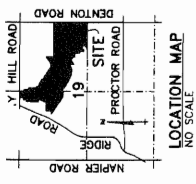
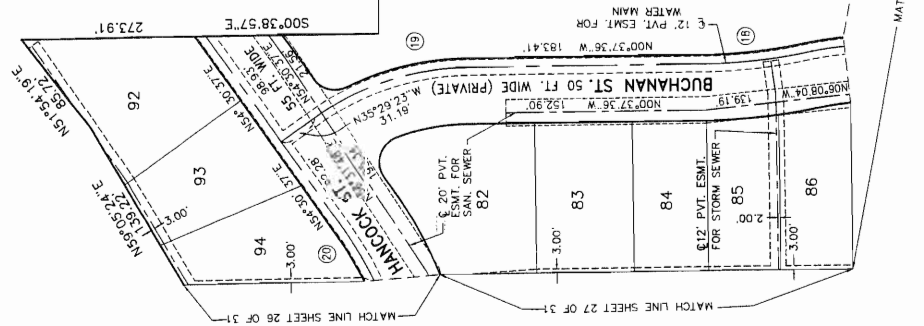


CHERRY HILL VILLAGE PROPOSED DATED: OCTOBER 1, 2000

EASEMENT PLAN		WARNER, CANTRELL & PADMOS, INC. CIVIL ENGINEERS & LAND SURVEYORS 27500 HADDONFIELD RD. SUITE 72 Farmington Hills, MI 48331 (248) 848-1988	
SCALE: 1" = 40'	DATUM: U.S.C.S.	JOB NO. 981102-P1	PLANNED BY: CHV
		PLAN FILE NO.	DATE: 10/1/00
		N.B. -	SHEET 27 OF 31

NOTE: PROPOSED EASEMENT INFORMATION FOR ELECTRIC, TELEPHONE, GAS, AND CABLE TV ARE NOT AVAILABLE, TO BE SHOWN ON AS BUILT PLANS.

NOTE: BEARINGS AS SHOWN ARE BASED ON THE PREVIOUSLY ESTABLISHED BEARINGS FOR KIRKWAY SUBDIVISION, RECORDED IN LIBER 115, PLATS, PAGES 7 THROUGH 16 INCLUSIVE, WAYNE COUNTY RECORDS.



UTILITY	SOURCE OF LOCATION
GAS	MICHCON
ELECTRICAL	DETROIT EDISON CO.
TELEPHONE	AMERITECH
WATER MAIN	CHERRY HILL VILLAGE ENGINEERING PLANS BY WARNER, CANIRELL & PADMOS, INC. DATED APRIL 24, 2000
SANITARY SEWER	CHERRY HILL VILLAGE ENGINEERING PLANS BY WARNER, CANIRELL & PADMOS, INC. DATED APRIL 24, 2000
STORM SEWER	CHERRY HILL VILLAGE ENGINEERING PLANS BY WARNER, CANIRELL & PADMOS, INC. DATED APRIL 24, 2000
T.V. CABLE	MEDIA ONE

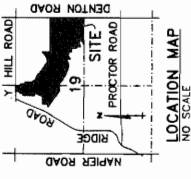
NOTES REGARDING EASEMENTS

- THE SANITARY SEWER (6" DIAMETER & LARGER) HAS A 20' WIDE EASEMENT FOR SAME, UNLESS OTHERWISE NOTED.
- THE CENTERLINE OF STORM SEWER (8" DIAMETER AND LARGER) UNLESS OTHERWISE NOTED, IS THE CENTERLINE OF THE EASEMENT FOR SAME.
- THE CENTERLINE OF WATER MAIN (8" DIAMETER & LARGER) IS THE CENTERLINE OF A 12' WIDE EASEMENT FOR SAME AND APURTENANCES.
- ELECTRICAL, TELEPHONE, GAS AND CABLE TELEVISION INFORMATION IS NOT AVAILABLE AND IS TO BE SHOWN ON "AS BUILT" PLANS.



CHERRY HILL VILLAGE PROPOSED DATED OCTOBER 1, 2000

WARNER, CANIRELL & PADMOS, INC. CIVIL ENGINEERS 10000 W. BURGESS ST. SUITE 100 DUBLIN, OHIO 43017	
DATE: 10/1/00	SCALE: 1" = 40'
PROJECT: CHERRY HILL VILLAGE	DATUM: U.S.C.S.
EASEMENT PLAN	
SHEET 28 OF 31	



SCALE: ONE INCH = 40 FEET
 SEE SHEET 23 OF 31 FOR EASEMENT PLAN SHEET LEGEND

UTILITY	SOURCE OF LOCATION
GAS	MICHCON
ELECTRICAL	DETROIT EDISON CO.
TELEPHONE	AMERITECH
WATER MAIN	CHERRY HILL VILLAGE ENGINEERING PLANS BY WARNER, CANTRELL & PADMOS, INC. DATED APRIL 24, 2000
SANITARY SEWER	
STORM SEWER	
T.V. CABLE	MEDIA ONE

NOTES REGARDING EASEMENTS

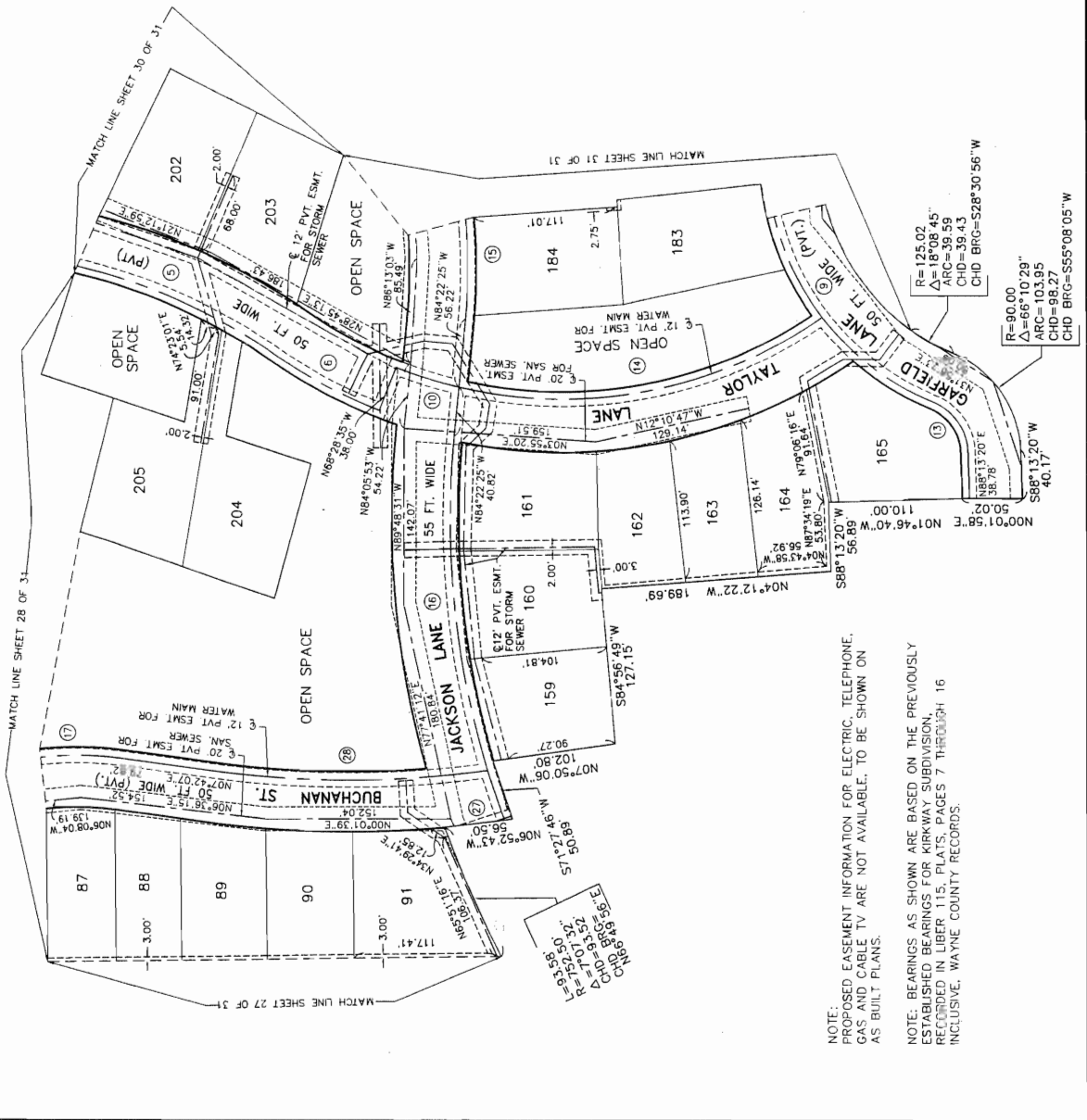
1. THE SANITARY SEWER (8" DIAMETER & LARGER) HAS A 20' WIDE EASEMENT FOR SAME, UNLESS OTHERWISE NOTED.
2. THE CENTERLINE OF STORM SEWERS (8" DIAMETER AND LARGER) IS THE CENTERLINE OF A 12' WIDE EASEMENT FOR SAME, UNLESS OTHERWISE NOTED.
3. THE CENTERLINE OF WATER MAIN (8" DIAMETER & LARGER) IS THE CENTERLINE OF A 12' WIDE EASEMENT FOR SAME, UNLESS OTHERWISE NOTED.
4. ELECTRICAL, TELEPHONE, GAS AND CABLE TELEVISION INFORMATION IS NOT AVAILABLE AND IS TO BE SHOWN ON "AS BUILT" PLANS.

CHERRY HILL VILLAGE
 PROPOSED DATED: OCTOBER 1, 2000

EASEMENT PLAN

WARNE, CANTRELL & PADMOS, INC.
 ENGINEERS & ARCHITECTS
 1000 W. HILL ROAD, SUITE 100
 CHERRY HILL, MISSOURI 63017
 PHONE: 636-451-1000
 FAX: 636-451-1001
 WWW: WWW.WARNER-CANTRELL.COM

SCALE: 1" = 40' DATUM: U.S.G.S. SHEET 29 OF 31

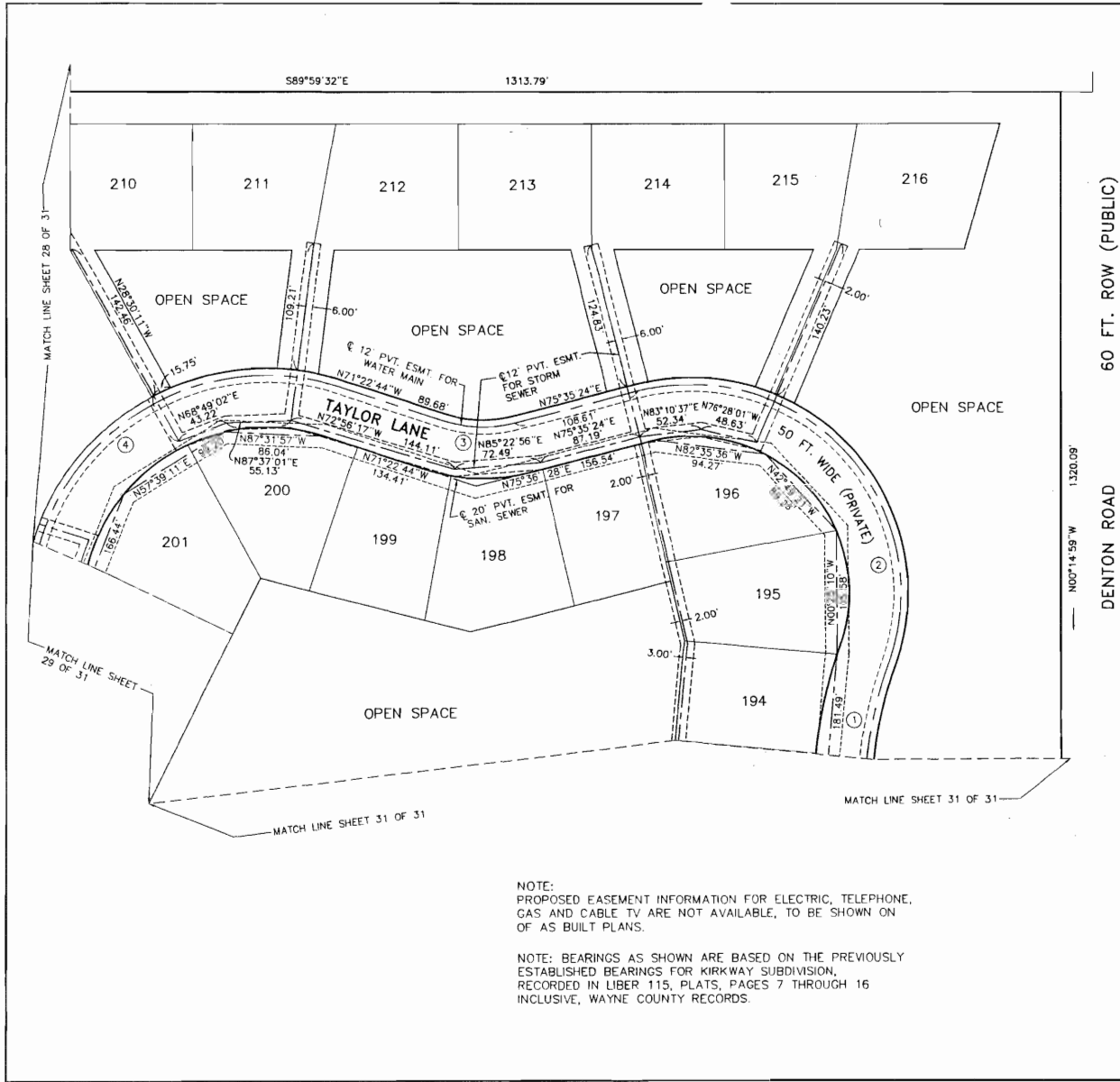


NOTE: PROPOSED EASEMENT INFORMATION FOR ELECTRIC, TELEPHONE, GAS AND CABLE TV ARE NOT AVAILABLE. TO BE SHOWN ON "AS BUILT" PLANS.

NOTE: BEARINGS AS SHOWN ARE BASED ON THE PREVIOUSLY ESTABLISHED BEARINGS FOR KIRKWAY SUBDIVISION, RECORDED IN LIBER 115, PLATS, PAGES 7 THROUGH 16 INCLUSIVE, WA NE COUNTY RECORDS.

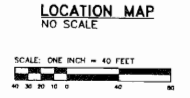
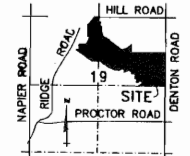
R=125.02
 $\Delta=18^{\circ}08'45''$
 ARC=39.59
 CHD=39.43
 CHD BRG=S28^{\circ}30'56''W

R=90.00
 $\Delta=66^{\circ}10'29''$
 ARC=103.95
 CHD=98.27
 CHD BRG=S65^{\circ}08'05''W



NOTE:
PROPOSED EASEMENT INFORMATION FOR ELECTRIC, TELEPHONE,
GAS AND CABLE TV ARE NOT AVAILABLE, TO BE SHOWN ON
AS BUILT PLANS.

NOTE: BEARINGS AS SHOWN ARE BASED ON THE PREVIOUSLY
ESTABLISHED BEARINGS FOR KIRKWAY SUBDIVISION,
RECORDED IN LIBER 115, PLATS, PAGES 7 THROUGH 16
INCLUSIVE, WAYNE COUNTY RECORDS.



SEE SHEET 23 OF 31 FOR
EASEMENT PLAN SHEET LEGEND

UTILITY	SOURCE OF LOCATION
GAS	MICHCON
ELECTRICAL	DETROIT EDISON CO.
TELEPHONE	AMERITECH
WATER MAIN	
SANITARY SEWER	CHERRY HILL VILLAGE ENGINEERING PLANS BY WARNER, CANTRELL & PADMOS, INC. DATED APRIL 24, 2000
STORM SEWER	
T.V. CABLE	MEDIA ONE


NOTES REGARDING EASEMENTS

1. THE SANITARY SEWER (8" DIAMETER & LARGER) HAS A 20" WIDE EASEMENT FOR SAME, UNLESS OTHERWISE NOTED.
2. THE CENTERLINE OF STORM SEWERS (8" DIAMETER AND LARGER) IS THE CENTERLINE OF A 12" WIDE EASEMENT FOR SAME, UNLESS OTHERWISE NOTED.
3. THE CENTERLINE OF WATER MAIN (8" DIAMETER & LARGER) IS THE CENTERLINE OF A 12" WIDE EASEMENT FOR SAME AND APPURTENANCES.
4. ELECTRICAL, TELEPHONE, GAS AND CABLE TELEVISION INFORMATION IS NOT AVAILABLE AND IS TO BE SHOWN ON "AS BUILT" PLANS.



CHERRY HILL VILLAGE PROPOSED DATE: OCTOBER 1, 2000

EASEMENT PLAN		WARNER, CANTRELL & PADMOS, INC. CIVIL ENGINEERS & LAND SURVEYORS 20100 Grandview Ave. Royal Oak, MI 48067 (248) 578-9999	
SCALE: 1" = 40'	DATUM: U.S.G.S.	JOB NO. 981002-P1	SHEET 30 OF 31
		PLAN FILE CHV	
		N.R. -	



NOTE: BEARINGS AS SHOWN ARE BASED ON THE PREVIOUSLY ESTABLISHED BEARINGS FOR KIRKWAY SUBDIVISION, RECORDED IN LIBER 115, PLATS, PAGES 7 THROUGH 16 INCLUSIVE, WAYNE COUNTY RECORDS.



CHERRY HILL VILLAGE PROPOSED DATED: OCTOBER 1, 2000

EASEMENT PLAN

SCALE: 1" = 40' DATUM: U.S.G.S.

WARNOR, CANTRELL & PADNOS, INC. CIVIL ENGINEERS & LAND SURVEYORS <small>(Professional Seal No. 10000)</small>	
JOB NO. 99102-P1	SHEET 31 of 31
PLAN FILE CNY	
NR -	

© 2000 Warnor, Cantrell & Padnos, Inc. All Rights Reserved. No part of this document may be reproduced without written permission from Warnor, Cantrell & Padnos, Inc.